

DEPT OF CONSERVATION  
USE ONLY

~~XXXX~~ Change

8711 Effective  
yymm

AMENDMENT ACTION

- 0.0.9  PARISH
- 0.3.4  FIELD
- ~~0.0.0~~  OPERATOR
- 0.1.6  LSE-UN
- 0.1.6  UN-LSE
- 0.1.6  LSE-LSE
- 0.1.6  UN-UN
- 0.1.4  WELL NO
- 5.2.1  LOCATION

FORM MD-15-R  
(R 2-1976)

AMENDED PERMIT TO DRILL FOR MINERALS

STATE OF LOUISIANA  
DEPARTMENT OF CONSERVATION

206989 Serial No L Date January 12, 1988

Amended Permit \$75 00

CURRENT CODES

012 PARISH Cameron  
 5772 FIELD Lakeside  
 2978 OPERATOR Hydrocarbon Mgmt., Inc.\*  
 ADDRESS 444 Petroleum Commerce Bldg.  
 CITY & STATE San Antonio, TX 78205

FORMER CODES

0848

206989 WELL NAME Walker No ID  
 LOCATION OF WELL Sec 19 T 12S R 4W Former Well No  
 \*Wayman W. Buchanan

Applicable Department of Conservation Order


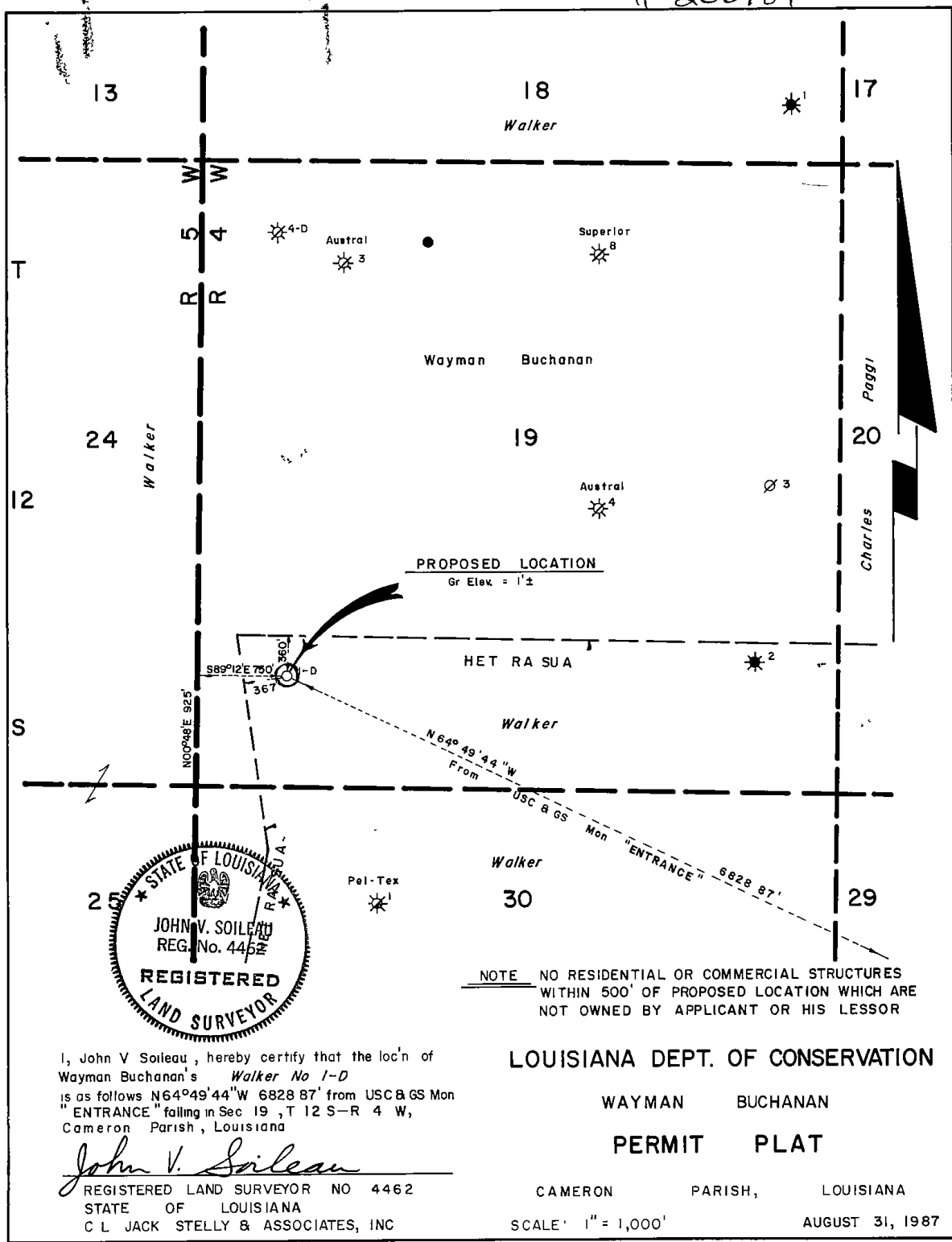
*Herbert W. Thompson*  
Commissioner

*207/12/88*  
Issuing Authority

WELL FILE COPY

No. 109020 A

# 206989



NOTE NO RESIDENTIAL OR COMMERCIAL STRUCTURES WITHIN 500' OF PROPOSED LOCATION WHICH ARE NOT OWNED BY APPLICANT OR HIS LESSOR

I, John V Soileau, hereby certify that the loc'n of Wayman Buchanan's Walker No 1-D is as follows N64°49'44"W 6828 87' from USC & GS Mon "ENTRANCE" falling in Sec 19, T 12 S-R 4 W, Cameron Parish, Louisiana

*John V. Soileau*  
 REGISTERED LAND SURVEYOR NO 4462  
 STATE OF LOUISIANA  
 C L JACK STELLY & ASSOCIATES, INC

LOUISIANA DEPT. OF CONSERVATION

WAYMAN BUCHANAN

PERMIT PLAT

CAMERON PARISH, LOUISIANA  
 SCALE: 1" = 1,000'  
 AUGUST 31, 1987

STATE OF LOUISIANA  
OFFICE OF CONSERVATION

Inter Office

Date: September 30, 1987

To: Mr. W. J. Clark  
From: Mr. Gerard LeBlanc  
Attn: Mr. W. J. Clark

Enclosed herewith please find application from WAYMAN W. BUCHANAN  
\_\_\_\_\_ for permit to drill  
\_\_\_\_\_ their Walker #1-D, LAKE SIDE Field  
\_\_\_\_\_ Cameron Parish, Louisiana. Zone \_\_\_\_\_

Also enclosed please find:

Check No. 1757 in the amount of \$275.00 (COPY).

Well location plat  
\_\_\_\_\_ Well location certification

*29-B*  
*29-E*  
*113-Series*

\_\_\_\_\_ Form A.D.C.  
\_\_\_\_\_ Electric Log  
\_\_\_\_\_ Schematic diagram  
\_\_\_\_\_ (Dual) structure map if well does not comply with existing Orders  
\_\_\_\_\_ (Selective-Onshore) structure map showing reservoir limits  
\_\_\_\_\_ (Selective-Offshore) letter(s) of no objection from offset operators

Applicable Department of Conservation Order No. \_\_\_\_\_.

Pending Hearing, Docket No. \_\_\_\_\_.

Remarks & Recommendations:

Inclination or directional survey required. Shall comply with Statewide Order 29-E. Shall comply with Order 29-B. Shall comply with 113 series of orders.

GEL:ps  
Encls

By *Gerard LeBlanc*  
District Manager

cc: Geological Oil & Gas Division  
Prod. Audit (for Amended Permits only)

LT-1



EDWIN W. EDWARDS  
GOVERNOR  
B. JIM PORTER  
SECRETARY

DEPARTMENT OF NATURAL RESOURCES  
OFFICE OF CONSERVATION

HERBERT W. THOMPSON  
ASSISTANT SECRETARY  
AND  
COMMISSIONER

September 30, 1987

WAYMAN W. BUCHANAN  
Attn: D. J. Delany  
444 Petroleum Commerce Bldg.  
San Antonio, TX 78205


Gentlemen:

We have processed and forwarded to Baton Rouge for final approval your application to drill the: Walker #1-D, LAKESIDE, Cameron.

Statewide Order No. 29-B issued by the Commissioner of Conservation on July 19, 1943 required:

1. No well shall be drilled, nor shall the drilling of a well be commenced, before a permit for such well has been issued by the Office of Conservation.
2. A progress report shall be filed, either written or by telephone, with the district office by TUESDAY of each week. Include rig name & number and rig telephone number on initial report.
3. No well shall commence drilling below surface casing until a sign has been posted on the derrick and subsequently on the well.
4. The completion report must be filed within three (3) days after date of completion. The electrical logs (Composite 1"=100') must be filed in duplicate ten days after the completion of the well. The well history (WH-1) must be filed in triplicate twenty days after the completion of the well on forms provided by this department.
5. IN THE EVENT YOU USE A CONSULTANT OR A DRILLING CONTRACTOR ON A TURNKEY BASIS, PLEASE SEE THAT HE IS FURNISHED A COPY OF THESE INSTRUCTIONS.
6. Contact Joe Durham, Oil & Gas Inspector for the Office of Conservation at telephone (318)824-3837 in Jennings, Louisiana for further information.

Yours very truly,

  
Gerard LeBlanc, District Manager  
Lafayette District

GEL:jcl

cc:



**OFFICE OF CONSERVATION**  
WELL HISTORY AND WORK RESUME REPORT

FIELD  
**Lakeside**

SERIAL NO  
~~206989~~ **206989**

PRODUCING INTERVAL  
**9888 - 9892'**

RESERVOIR (COMPANY SAND IDENTIFICATION)  
**9900' Stray Sand**

Three typewritten copies of this report must be filed with the District Office of the Office of Conservation in which the well is located within twenty (20) days of the date of completion. NOTE: If not properly completed and signed this report will be returned

LEASE AND WELL DATA

CHECK APPROPRIATE BOXES

NEW WELL  
 RECOMPLETION  
 P & A

31 INACTIVE DRY HOLE FUT UTIL  
 32 INACTIVE DRY HOLE NO FUT UTIL  
 36 INACTIVE WAITING ON PIPELINE  
 37 INACTIVE WAITING ON MARKET

PRODUCT  
 OIL  
 GAS  
 OTHER

IF RECOMPLETION  
 SAME RESERVOIR  
 DIFFERENT RESERVOIR

DATE COMP. RECOMP. OR P & A M D Y

OPERATOR  
**Wayman W. Buchanan**

CODE  
**0848**

ADDRESS  
**4475<sup>th</sup> Petroleum Commerce Bldg. San Antonio, TX 78205**

WELL NAME  
**Walker**

WELL NO  
**1D**

PARISH  
**Cameron**

SEC 19 TWP 12S RGE 4W

DATE PERMIT ISSUED  
**9/16/87**

DATE SPUNDED M D Y  
**8-2-87**

DATE READY TO PRODUCE\*

TOTAL DEPTH  
**12,505'**

P8TD  
**10,226'**

GROUND ELEVATION  
**2'**

CASING HEAD FLANGE ELEVATION  
**8'**

DISTANCE FROM RKB TO CHF  
**33.2'**

DATE WELL TURNED INTO TANKS

SINGLE, DUAL OR TRIPLE COMPLETION?  
**dual**

NOTE: IF THIS IS A MULTIPLE COMPLETION, FURNISH A SEPARATE REPORT FOR EACH COMPLETION

WAS WELL DIRECTIONALLY DRILLED?  
**no**

WAS DIRECTIONAL SURVEY MADE?  
**no**

WERE 3 COPIES FILED WITH THE OFFICE OF CONSERVATION?

DATE FILED

TYPE OF ELECTRICAL OR OTHER LOGS RUN (CIRCLE LOGS FILED WITH OFFICE OF CONSERVATION)  
**triple combo log - CBL**

DATE FILED  
**with this report**

CASING, LINER AND TUBING RECORD

Casing Size	Hole Size	Casing Weight	Depth Set		Sacks Cement	Test Pressure	Hours Under Pressure	Date Tested (MM DD YY)	Name of Test Witness - State if Conservation Agent or Offset Operator
			From	To					
10 3/4	14 3/4	40.5	surf	2500	1050	1525		8-4-87	Steve Stevens
7 3/8	9 7/8	33.7	surf	10,500	710	2700		8-14-87	Steve Stevens
TUBING SIZE <b>2 3/8</b>		DEPTH OF TUBING <b>9755'</b>		DEPTH OF PACKER(S) <b>9755'</b>					

INITIAL COMPLETION OR RE-COMPLETION DATA

INITIAL PRODUCTION  
**19**

GAS VOLUME  
BOPD **1500** MCF/DAY

GOR  
**78947:1**

CHOKE SIZE  
**12** /64"

PRODUCING METHOD  
**flowing**

FLOWING TUBING PRESSURE  
**1936** psig

SHUT-IN TUBING PRESSURE  
**2783** psig

CASING PRESSURE  
**0**

WATER PRODUCTION  
**10** BPD

BS&W  
**%**

GRAVITY  
**.6153** \*API@60°F

BHP (SHUT-IN)  
**3691#** psig

COMPANY REPRESENTATIVE  
**Steve Stevens**

DATE GAUGED  
**9-22-87**

PLUG AND ABANDON (P & A) DATA

Casing Size	Amount Pulled	Cement Plugs				Date Work Performed	Name of Test Witness - State if Conservation Agent or Offset Operator
		From	To	Sacks	How Placed		

CERTIFICATE: I, the undersigned, state that I am employed by **Wayman W. Buchanan** that I am authorized to make this report, and that this report was prepared under my supervision and direction and that all facts stated herein are true, correct and complete to the best of my knowledge.

Signature: *[Signature]* Title: **Operations Manager**

\*Date well is equipped to produce, but due to no available market, no pipe line connection, etc; the well has been shut-in

DEPT. OF CONSERVATION  
 SEP 20 1987  
 RECEIVED

WORK RESUME

List below all work performed under Office of Conservation Work Permits while drilling and completing well

WORK PERMIT NO	DATE WORK PERFORMED	SERVICE COMPANY	DESCRIPTION OF WORK
L3246-87	9-10-87	Schlumberger	Perforate for production: 9888 - 9892'

List below all important Paleofaunal or Geological Formation tops, Cap Rock and Salt Overhang bottoms

FORMATION	DEPTH	FORMATION

RECEIVED  
 OCT 19 1987  
 DEPT. OF CONSERVATION  
 WELL FILES  
 BATON ROUGE, LA.

29-E COMPLIANCE	YES	NO
29-E UNIT ATTACHED	YES	NO
O C USE ONLY		

# STATE OF LOUISIANA PERMIT SECTION

## WELL COMPLETION OR RECOMPLETION REPORT

DISTRICT Lafayette

CODE NUMBERS	DATE <u>9-25-87</u>	<input type="checkbox"/> 1 ON-SHORE	
<u>012</u>	PARISH <u>Cameron</u>	<input checked="" type="checkbox"/> 3 OFF-SHORE	SEC <u>19</u> T <u>12S</u> R <u>4W</u>
<u>5772</u>	FIELD <u>Lakeside</u>	OC ORDER NO _____	
<u>0848</u>	OPERATOR <u>Wayman W. Buchanan</u>		
<u>206989</u>	WELL NAME <u>Walker</u>	NO <u>1D</u>	SERIAL NO <u>206989</u>
	RESERVOIR <u>9900' Stray Sand</u>	<u>9-21-87</u>	COMPLETION DATE _____ TIME <input type="checkbox"/> AM <input type="checkbox"/> PM
	<u>Spud: 8-2-87</u>		

**IMPORTANT** IS A FORM MD-10 R-A BEING FILED WITH THIS REPORT? IF NO, EXPLAIN YES  NO

REMARKS: \_\_\_\_\_

**COMPLETION DATA.**

* TYPE COMPLETION	PRIMARY PRODUCT	PRIMARY PRODUCT CHANGE?	PRODUCING METHOD	STATUS OF WELL
<input type="checkbox"/> 1 - ORIG COMP <input checked="" type="checkbox"/> 2 - RE-COMP	<input type="checkbox"/> 1 - OIL <input checked="" type="checkbox"/> 2 - GAS <input type="checkbox"/> 3 - DRY GAS	<input type="checkbox"/> 1 - YES <input checked="" type="checkbox"/> 2 - NO	<input type="checkbox"/> F - FLOWING <input checked="" type="checkbox"/> GL - GAS LIFT <input type="checkbox"/> P - PUMPING	<input type="checkbox"/> 3 <input type="checkbox"/> 6 SEE REVERSE SIDE FOR CODE
* IF THIS IS A RE COMPLETION SPECIFY SAME RESERVOIR <input type="checkbox"/> DIFFERENT RESERVOIR <input type="checkbox"/>				
<u>19</u> INITIAL PROD BOPD	<u>1500</u> GAS VOLUME MCF/DAY	<u>1936</u> FLOWING TUBING PRESSURE PSIG	<u>2783</u> SHUT-IN TUBING PRESSURE PSIG	_____ CASING PRESSURE PSIG
<u>12</u> / <u>64</u> " CHOKE SIZE	<input checked="" type="checkbox"/> 1 - POSITIVE <input type="checkbox"/> 2 - ADJUST	<u>10</u> WATER PROD BPD	_____ BS & W %	<u>78947</u> GOR CF/BBL
				<u>.6153</u> GRAVITY API AT 60° F
PERFORATIONS <u>9888 - 9892'</u>			TOTAL DEPTH <u>10,226'</u>	

**CLEARANCE & CERTIFICATION:**


ADDITIONAL CLEARANCE IS REQUESTED FOR \_\_\_\_\_ BBLs OF OIL PRODUCED ON DRILL-STEM OR OTHER PRODUCTION TEST: (SEE SECTION X PARAGRAPH B OF ORDER 29 B ON REVERSE SIDE)

**CERTIFICATION**

I HEREBY CERTIFY THAT THE ABOVE INFORMATION IS TRUE AND CORRECT TO THE BEST OF MY KNOWLEDGE

INSTRUCTIONS

( THREE (3) COPIES TO BE FILED WITH THE DISTRICT OFFICE WITHIN THREE (3) DAYS OF DATE OF COMPLETION OR RECOMPLETION (AS PER ORDER 29-B, SECTION X, PARAGRAPH A, ARTICLE 1) )

  
 \_\_\_\_\_  
 SIGNATURE  
 \_\_\_\_\_  
 OPERATOR  
 \_\_\_\_\_  
 TITLE

DEPT. OF CONSERVATION  
 LAKE CHARLES, LA.

OFFICE OF CONSERVATION  
STATE OF LOUISIANA

This side is to be used when requesting clearance for oil produced on Drill Stem Test or other Production Tests, made previous to official completion or recompletion.

SECTION X, PARAGRAPH B OF ORDER NO. 29-B

Allowables given to wells for oil produced on drill stem tests, production test and miscellaneous production of oil shall be in accordance with the following rule:

All operators are required within five days, to file three signed copies of the record of the daily production from the well, showing the number of hours the well produced and the interval of production --- as "from 8:00 A.M., August 5 to 3:00 P.M., August 8, 1952."

<u>Date of Test</u>	<u>T E S T   D A T A</u>		<u>Amount of Oil Produced</u>
	<u>Time of Test</u>		
_____	_____ M.	to _____ M.	_____ Barrels
_____	_____ M.	to _____ M.	_____ Barrels
_____	_____ M.	to _____ M.	_____ Barrels
_____	_____ M.	to _____ M.	_____ Barrels
_____	_____ M.	to _____ M.	_____ Barrels
TOTAL _____			BARRELS

The above total barrels of oil were produced from \_\_\_\_\_ Ft. to \_\_\_\_\_ Ft.

Remarks: \_\_\_\_\_

RECEIVED  
 OCT 8 - 1957  
 DEPT. OF CONSERVATION  
 WELL FILES  
 BATON ROUGE, LA.

\_\_\_\_\_ OPERATOR (Signed) OPERATOR REPRESENTATIVE

CODES TO USE IN REPORTING STATUS OF WELL

- 10 Active
- 33 Inactive-Future Utility (does not include waiting on pipeline or market)
- 36 Inactive waiting on pipeline
- 37 Inactive waiting on market

FORM MD 13 R

WELL FILE COPY

PERMIT TO DRILL FOR MINERALS

PERMIT \$200 00  
Multiple Zone Processing

STATE OF LOUISIANA  
OFFICE OF CONSERVATION  
ATT

DUAL COMP. -\$75.00 FEE

Send To LAFAYETTE/8 Date October 2, 1987  
Serial No Ser#206989 API # #1702322333  
Parish Cameron 012 Field Lakeside 5772

Operator WAYMAN W. BUCHANAN 0848  
Address 444 Petroleum Commerce Bldg.  
City & State San Antonio, TX 78205  
Well Name Walker No. 1-D  
Location Sec 19, T12S, R4W

N 64°49'44" W 6828.87' fr USC&GS Mon. "Entrance" falling in Sec 19.  
(Original-Ser#205761)

Zone or Reservoir of Proposed Completion PTD 10,226'  
9900' Stray Sand  
Applicable Office of Conservation Order 29B, 29E, 113 Series

Herbert W Thompson  
COMMISSIONER

[Signature]  
ISSUING AUTHORITY 194645



EDWIN W EDWARDS  
GOVERNOR  
B JIM PORTER  
SECRETARY

DEPARTMENT OF NATURAL RESOURCES  
OFFICE OF CONSERVATION

HERBERT W. THOMPSON  
ASSISTANT SECRETARY  
AND  
COMMISSIONER

OCTOBER 2, 1987

WAYMAN W. BUCHANAN  
444 PETROLEUM COMMERCE BLDG.  
SAN ANTONIO, TX 78205

RE: CAMERON PARISH  
LAKESIDE FIELD  
WALKER NO. 1-D  
SER NO. 206989

GENTLEMEN:

THE ABOVE APPLICATION FOR PERMIT TO DRILL IS BEING ISSUED WITH THE UNDERSTANDING THAT YOU WILL FURNISH THE APPROPRIATE DISTRICT MANAGER WITH INCLINATION AND/OR DIRECTIONAL SURVEY DATA AS PROOF THAT THE WELL HAS BEEN DRILLED IN COMPLIANCE WITH THE PROVISIONS OF THE STATEWIDE ORDER NO. 29-B, SECTION XVIII, DATED MARCH 1, 1967.

IN ADDITION, THIS WELL CANNOT BE COMPLETED IN ANY POOL IN WHICH THE LOCATION DOES NOT CONFORM WITH THE PROVISIONS OF STATEWIDE ORDER NO 29-E, NOR WILL THERE BE A COMPLETION IN ANY SAND WHICH IS NOT IN COMPLIANCE WITH THE PROVISIONS OF OFFICE OF CONSERVATION ORDERS OF THE 113 SERIES.

VERY TRULY YOURS,

HERBERT W. THOMPSON, COMMISSIONER  
OFFICE OF CONSERVATION

BY

A handwritten signature in black ink, appearing to read "W. J. Clark", is written over a horizontal dashed line.

WILLIAM J. CLARK  
PETROLEUM ENGINEER SUPERVISOR 1

WJC:SM

CC: GERARD LEBLANC  
LAFAYETTE, (ACTING) DIST. MGR.



EDWIN W. EDWARDS  
GOVERNOR  
B. JIM PORTER  
SECRETARY

**DEPARTMENT OF NATURAL RESOURCES**  
**OFFICE OF CONSERVATION**

HERBERT W. THOMPSON  
ASSISTANT SECRETARY  
AND  
COMMISSIONER

DATE: December 29, 1987

Office of Conservation  
Attn: W. J. Clark  
P. O. Box 94275  
Baton Rouge, La. 70804-9275

Dear Mr. Clark:

Enclosed herewith please find application for permit to amend the operator name from WAYMAN W BUCHANAN to HYDROCARBON MGM INC on the following well/wells.

See attached list for well name and number, serial number, field, and parish of wells being taken over by new company.

Also enclosed is check No. 3920 for \$150.00.

The effective date of this change is 11/1/87 and the product is GAS.

Yours very truly,

A handwritten signature in black ink that reads 'Gerard LeBlanc - RLH'.

Gerard LeBlanc, District Manager  
Lafayette District

GEL: hyr

Encls.

cc: Audit Section  
Baton Rouge, La.

Go Bury

STATE OF LOUISIANA  
OFFICE OF CONSERVATION  
LOUISIANA STATE POTENTIAL REPORT

District LACAYETTE INPUT TYPE  
 Field LAKE SIDE 1 - OC Only  
 Parish CAMERON 2 - Original   
 Operator WATSON BUCKLEY Code 0848 3 - Correction  
 Sec 19 TWP 12 RGE 4W Test Date 1 / 29 / 88  
 12 Mo Day Yr

TYPE OF WELL                      TYPE OF TEST                      PRODUCING METHOD

1- OIL                               1-COMPLETION                       F-FLOWING  
 2-GAS                               2-RECOMPLETION                       P-PUMPING  
 18                                       19                                       20                                       G-GASLIFT

WELL SERIAL NO	WELL NAME	WELL NO	NAME OF RESERVOIR
206989	walker	10	9900 STAYSADD-

27

TOTAL DEPTH	PERFORATED INTERVAL FROM	TO	CHOKE /64"	OIL BBLS/DAY	COND BBLS/DAY	GAS MCF/DAY	GAS/OIL RATIO CF/BBL
10226	9888	9882	9.34	-	910	<del>1250</del> MCF	<del>125000</del> /
33	38	43	48	51	57	63	69

API GRAV @60°F	WATER BBLS/DAY	BS&W%	FLOWING PRES (PSIG)	CASING PRES (PSIG)	DATE OF COMPLETION		
					MO	DAY	YR
51	0		1800	50	11	20	87
76	80		89	95	101	04	1182

**PERMIT SECTION**

CLOSE W / METER GAUGE 0' 4 1/4" @ 9am TIME  
 W / METER GAUGE 0' 2 3/4" @ 9am TIME  
 DIFFERENCE 1 3/4" in 24 HOURS  
 TANK / METER NO 91751 TANK COEF 5.41

STATIC PRES 600 # DIFFERENTIAL PRES 23" LINE SIZE 2"  
 PLATE SIZE 1" COEFFICIENT \_\_\_\_\_ METER SPRING & DIFF RANGE \_\_\_\_\_  
 REMARKS \_\_\_\_\_

WITNESSED BY Joe D... GAUGED BY C.C. Bernard  
 TITLE \_\_\_\_\_ TITLE \_\_\_\_\_



EDWIN W EDWARDS  
GOVERNOR  
B JIM PORTER  
SECRETARY

DEPARTMENT OF NATURAL RESOURCES

OFFICE OF CONSERVATION

Date March 17, 1988

HERBERT W. THOMPSON  
ASSISTANT SECRETARY  
AND  
COMMISSIONER

Office of Conservation  
Attn: Mr. W. J. Clark  
P.O. Box 94275 Capitol Station  
Baton Rouge, La. 70804-9275

Dear Mr. Clark:

Enclosed herewith please find application from  
Hydrocarbon Mgmt., Inc. for permit to amend their  
well name from Walker #1D to  
U 9800 RA SUA;Walker #1D, Serial # 206989,  
Field Lakeside, Parish Cameron.

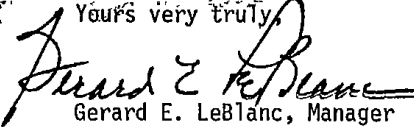
         Check No forwarded under separate cover to the accounting  
section in Baton Rouge, La. A copy of this check is  
attached.

1/19/88 The effective date of this change.

GAS The Product of this well.

         A Copy of location plat is attached.

X No fee required for this change. Change being made per  
Office of Conservation Order # 113-N.

Yours very truly,  
  
Gerard E. LeBlanc, Manager  
Lafayette District

GEL

Encls.

CC: Audit Section  
Baton Rouge, La.

DEPT OF CONSERVATION  
USE ONLY

FORM MD-15-RC  
(R 2 1976)

AMENDED PERMIT TO DRILL FOR MINERALS (CORRECTED)

STATE OF LOUISIANA  
DEPARTMENT OF CONSERVATION  
Amended Permit (Corrected)

Change  
 Correction  
8801 Effective Date  
yy/mm  
9999 End Date  
yy/mm

206989 Serial No L Date March 24, 1988

CURRENT CODES

012 PARISH Cameron  
5772 FIELD Lakeside  
2978 OPERATOR Hydrocarbon Mgmt., Inc.  
ADDRESS 444 Petroleum Commerce Bldg.  
CITY & STATE San Antonio, TX 78205

FORMER CODES

AMENDMENT ACTION

- 0.0.9  PARISH
- 0.3.4  FIELD
- 0.3.5  OPERATOR
- ~~0.0.0~~  LSE-UN
- 0.1.6  UN-LSE
- 0.1.6  LSE-LSE
- 0.1.6  UN-UN
- 0.1.4  WELL NO
- 5.2.1  LOCATION

610153 WELL NAME U 9800 RA SUA;Walker\* No 1 D 206989  
LOCATION OF WELL Sec 19 T 12S R 4W Former Well No  
Location same. \*Walker

Applicable Department of Conservation Order 113-11

*Joseph S. Salcedo*  
Commissioner de  
*2 J. Feluk*  
Issuing Authority

WELL FILE COPY

No.

A-C

STATE OF LOUISIANA  
OFFICE OF CONSERVATION  
AMENDED PERMIT TO DRILL FOR MINERALS

...\$105.00

206989 SERIAL NO            DATE 06/05/97            EFFECTIVE 04/01/97

CURRENT CODES

012 PARISH	CAMERON	DISTRICT LAFAYETTE
5772 FIELD	LAKESIDE	
A122 OPERATOR	ALEGRE ENERGY, INC.	
2 PRODUCT	12500 SAN PEDRO	
LN000019        MA	SUITE 550	
	SAN ANTONIO, TX	78216

2-610153 WELL NAME U 9800 RA SUA;WALKER	NO. 001-D
LOCATION OF WELL SEC 019 T 12S R 04W	
FORMER OPERATOR NAME: HYDROCARBON MGMT., INC.	2978

APPLICABLE OFFICE OF CONSERVATION ORDER

GEORGE L. CARMOUCHE	FELIX J. BOUDREAU
_____ COMMISSIONER	_____ ISSUING AUTHORITY
WELL FILE	

# State of Louisiana



MJ "MIKE" FOSTER, JR  
GOVERNOR

JACK C CALDWELL  
SECRETARY

## DEPARTMENT OF NATURAL RESOURCES

GEORGE L CARMOCHE  
COMMISSIONER AND  
ASSISTANT SECRETARY

May 28, 1997

OFFICE OF CONSERVATION  
ATTN: PERMIT SECTION  
P.O. BOX 94275  
BATON ROUGE, LA. 70804-9275

Dear Mr. Boudreaux:

### CARD #1

Enclosed herewith please find permit to amend operator from Hydrocarbon Mgmt., Inc. to Alegre Energy, Inc. on their Walker #001 Serial # 205761, Lakeside Field, Cameron Parish. Effective date of this change: 04-01-97 Product is GAS

### CARD #2

Also find permit to amend operator from Hydrocarbon Mgmt., Inc. to Alegre Energy, Inc. on their U 9800 RA SUA; Walker #001-D, Serial # 206989, Lakeside Field, Cameron Parish. Effective date of this change: 04-01-97 Product is GAS

Also enclosed is a copy of check No. 1509 in the amount of \$ 210.00 each. These checks were forwarded under separate cover to the Baton Rouge Accounting Section.

# RECEIVED

MAY 29 1997

OFFICE OF CONSERVATION  
PERMIT SECTION

Yours very truly,

*John E. Caldwell, Jr.*

John E. Caldwell, Jr.  
Lafayette District Manager

JEC:RDH.DAP:mns

Encls.

cc: Prod Audit/Anita Hebert  
Baton Rouge, LA

ALEGRE ENERGY, INC  
SAN ANTONIO TEXAS

PAYEE	CHECK NUMBER
State of Louisiana - Office of Conservation	1509

INTERNATIONAL BANK OF COMMERCE  
SAN ANTONIO TEXAS

**ALEGRE ENERGY, INC.**  
12500 SAN PEDRO AVE, SUITE 550  
SAN ANTONIO, TEXAS 78216

18

NO0001

PAY

\*\*\*\*\*Two hundred Ten Dollars and No/100\*\*\*\*\*

TO  
THE  
ORDER  
OF

State of Louisiana  
Office of Conservation

CHECK NUMBER	DATE	PAY EARL
1509	5/19/97	***\$210

VOID IF NOT PRESENTED FOR PAYMENT

ALEGRE ENERGY, INC  
OPERATING ACCOUNT

*Christine Lopez*

⑈001509⑈ ⑆114013284⑆ 0068519⑈01

UOPERB U I C S Y S T E M (Operator Address) Date:05/27/97  
Operator Code A122 Record Number 00 Function ( I)

1-Filing: C 3-Type of operation: P 9-EFF DATE 01/01/97  
4-Mailing Address: ALEGRE ENERGY, INC.  
12500 SAN PEDRO  
SUITE 550  
SAN ANTONIO, TX  
Zip: 78216 - 0000

5-Production Audit: ALEGRE ENERGY, INC.  
Address 12500 SAN PEDRO  
SUITE 550

CITY/ST SAN ANTONIO, TX Zip: 78216 - 0000  
Contact: ELAINE J. KRUEGER  
Telephone: 210-496-6918 Fax: 210-496-7232  
6-Org plan: C State: TX Prev Org Name: HYDROCARBON MANAGEMENT, INC - 2978  
Printed name: ELAINE J. KRUEGER Date signed: 03/10/97  
PLANT S/T/R (000/000/000) Date Appr: 03/14/97 Check no. 001199 Paid: P

FAFOJC FIELD 5772 OPERATOR 2978 SINGLE OPER Y/N ( Y) ( 206989)

DATE: 05/27/97

SERIAL LUW ST PAR WELL NAME

WELL NO SEC TWN RNG A S

205761 205761 10 12 WALKER

001 019 12S 04W 2 0

206989 610153 33 12 U 9800 RA SUA;WALKER

001-D 019 12S 04W 2 0



# State of Louisiana



M J "MIKE" FOSTER, JR.  
GOVERNOR

JACK C CALDWELL  
SECRETARY

## DEPARTMENT OF NATURAL RESOURCES

PHILIP N ASPRODITES  
COMMISSIONER AND  
ASSISTANT SECRETARY

AUGUST 25, 1998

OFFICE OF CONSERVATION  
ATTN: PERMIT SECTION  
P. O. BOX 94275  
BATON ROUGE, LA 70804-9275

Dear Mr. KEATING:

Enclosed herewith please find application for permit to amend the operator name from ALEGRE ENERGY, INC. to LINDER OIL COMPANY, A PARTNERSHIP on the following wells in the LAKESIDE Field, CAMERON Parish.

<u>WELL NAME &amp; NUMBER</u>	<u>SERIAL #</u>	<u>PRODUCT</u>	<u>EFF DATE</u>
WALKER #006	205761	GAS	08-01-98
U 9800 RA SUA; WALKER #006-D	206989	GAS	08-01-98

Also enclosed is copy of check No. 009075 for \$210.00. This check was forwarded under separate cover to the Baton Rouge Accounting Section.

RECEIVED

AUG 26 1998

OFFICE OF CONSERVATION  
PERMIT SECTION  
JEC: MJN:rba

*Yours very truly,*  
*John E. Caldwell, Jr.*

John E Caldwell, Jr.  
Lafayette District Manager

*ok to process*  
*R/10*  
*9/9/98*

Encls.

cc: Audit Section/Anita Hebert  
Baton Rouge, LA

FAFOJC FIELD 5772 OPERATOR A122 SINGLE OPER Y/N ( Y) ( 206989) DATE: 08/25/98  
SERIAL LUW ST PAR WELL NAME WELL NO SEC TWN RNG A S  
205761 205761 33 12 WALKER 001 019 12S 04W 2 0  
206989 610153 33 12 U 9800 RA SUA;WALKER 001-D 019 12S 04W 2 0

\*FAFOJC COMPLETED \*

(FAFOJC/497)

The Oil & Gas Asset  
**CLEARINGHOUSE**

SALE SETTLEMENT ACCOUNT  
P O BOX 871787  
HOUSTON, TEXAS 77267-1787

TEXAS COMMERCE BANK  
NATIONAL ASSOCIATION  
GREENS CROSSING OFFICE  
801 West Greens Road at Greens Crossing  
HOUSTON, TEXAS 77067  
32-115/1110

009075

NO00085

PAY TO THE LOUISIANA CONSERVATION OFFICE  
ORDER OF

08/21/98

\*\*\*\*\*210.00\*

\*\*\*TWO HUNDRED TEN DOLLARS AND NO CENTS

DOLLARS

LOUISIANA CONSERVATION OFFICE  
DEPT. OF NATURAL RESOURCES  
P.O. BOX 94008  
BATON ROUGE LA 70804

MEMO 38-3092251

*Leticia Radford*

⑈009075⑈ ⑆111001150⑆ ⑈04400020883⑈

The Oil & Gas Asset  
**CLEARINGHOUSE**

009075

DATE	INVOICE NO	COMMENT	AMOUNT	DISCOUNT	NET AMOUNT
08/21/98	082198	138C LOT 75	210.00	.00	210.00


**RECEIVED**

AUG 25 1998

QUESTIONS ?? CALL BRENDA 281-873-4600

OFFICE OF CONSERVATION  
LAFAYETTE, LOUISIANA

CHECK: 009075 08/21/98 LOUISIANA CONSERVATION OFFICE      CHK TOTAL:      210.00



UOPERB U I C S Y S T E M (Operator Address)  
Operator Code 3466 Record Number 00

Date: 08/25/98  
Function ( I )

1-Filing: R 3-Type of operation: P  
4-Mailing Address: LINDER OIL CO. A PARTNERSHIP  
1800 CAROL SUE AVENUE  
SUITE 6  
GRETNA, LA

9-EFF DATE 01/01/98

Zip: 70056 - 0000

5-Production Audit: LINDER OIL CO. A PARTNERSHIP  
Address 1800 CAROL SUE AVENUE  
SUITE 6

CITY/ST GRETN, LA  
Contact: HELEN WILLIAMS  
Telephone: 504-391-1644

Zip: 70056 - 0000

6-Org plan: P State: Prev Org Name:

Fax: 504-392-3243

Printed name: HELEN WILLIAMS

- 0000

PLANT S/T/R (000/000/000) Date Appr: 01/06/98 Check no. 019807 Paid: P  
XMIT: UOPERA/3466 UOPERC/3466 (UOPERB/98)  
\*UOPERB COMPLETED \*

**LINDER OIL COMPANY, A PARTNERSHIP**

LINDER ENERGY COMPANY / LOUISIANA GENERAL OIL COMPANY - PARTNERS

August 28, 1998

State of Louisiana  
Office of Conservation  
P.O. Box 51285  
Lafayette, Louisiana 70505-1285

Attn: Ms. Jackie Narcisse

Re: Walker No. 1 Well  
Serial No. 205761  
Lakeside Field  
Cameron Parish, Louisiana

Dear Ms. Narcisse:

Pursuant to our conversation this date, this is to request that the well number for the Walker No. 1 Well, Serial No. 205761, be changed to the No. 6 Well. Linder Oil Company, A Partnership ("Locap") took over operations of this well from Alegre Energy, Inc. (Form MD 10-R-A was forwarded to your office to amend the operator). Locap currently operates a Walker No. 1 Well (Serial No. 217743) in Lakeside Field and has a proposed well which this company recognizes as the Walker No. 5. Therefore, the request is made to change the well number to number 6.

Thank you very much for your consideration of this request.

Very truly yours,

  
Roberta Sharpe

13

FAFGJC FIELD 5772 OPERATOR A122 SINGLE OPER Y/N ( Y) ( 206989) DATE: 08/28/98

SERIAL	LOW	ST	PAR	WELL NAME	WELL NO	SEC	TWN	RNG	A	S
205761	205761	33	12	WALKER	001	019	12S	04W	2	0
206989	610153	33	12	U 9800 RA SUA;WALKER	001-D	019	12S	04W	2	0

\*FAFOJC COMPLETED \*

(FAFOJC/497)

FAFQL FIELD 5772 OPERATOR 3466 SINGLE OPER Y/N ( Y) ( 972556)

DATE: 08/28/98

FELD	OPER	SERIAL	ST	PAR	WELL	NAME	LUW	WELL	NO	SEC	TWN	RNG	A
5772	3466	062060	10	12	8700	RA SUA;WALKER A	603066	004		019	12S	04W	2
5772	3466	063616	22	12		WALKER A	000000	004-D		019	12S	04W	2
5772	3466	217743	10	12		WALKER	217743	001		019	12S	04W	2
5772	3466	218176	10	12		WALKER	218176	001-D		019	12S	04W	2
5772	3466	219404	03	12		WALKER	000000	002		013	12S	05W	3
5772	3466	219433	10	12	PLAN 1	RA SUC;WALKER	603064	003		019	12S	04W	2
5772	3466	220485	03	12		WALKER	000000	002		013	12S	05W	3
5772	3466	972556	63	12		WALKER SWD	000000	001		019	12S	04W	1

\*FAFOL COMPLETED \*

(FA0545/33)