

END TO STATION 2, Box 1401, LAFAYETTE, LA.

\$50 00

NO. 39515

DEPARTMENT OF CONSERVATION

PERMIT TO DRILL FOR MINERALS

BATON ROUGE, LA, DECEMBER 28, 19 54

PARISH CAMERON FIELD CRAB LAKE

OPERATOR FOREST OIL CORPORATION

ADDRESS 1229 MILAM BLDG., SAN ANTONIO, TEXAS

LOCATION OF WELL 990' NORTH AND 330' WEST OF SOUTHEAST CORNER OF SW/4 OF SECTION 20.

Sec. 20, T. 15S, R. 5W

You are hereby authorized to drill DR. M.O. MILLER

Well No. 6, referred to under application bearing serial No. 54974

dated DEC. 7, 19 54, signed by J.C. WILLIS

This well to be drilled to 14,000' zone on surface area of \_\_\_\_\_ acres

DRILLING CONTRACTOR WIN HAWKINS

STATE OF LOUISIANA DEPARTMENT OF CONSERVATION

L.C. John B. Amery  
Commissioner Department of Conservation

A.A. Prosser  
Office Manager Division of Minerals

F O R E S T O I L C O R P O R A T I O N



*Station 2, Box 1401, Lafayette, Louisiana*

December 7, 1954

Department of Conservation  
Minerals Division  
Schindler Building  
Lake Charles, Louisiana

Gentlemen:

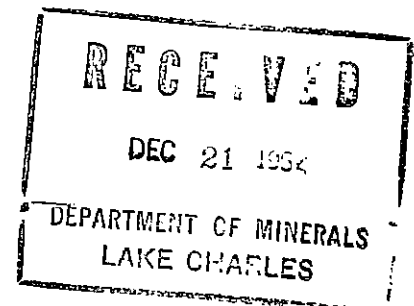
Attached hereto is Collection Draft in the amount of \$50.00, two (2) copies of Location Plat, and two (2) copies of Application for Drilling Permit for drilling Dr. M. O. Miller No. 6, Cameron Parish, Louisiana.

Very truly yours,

FOREST OIL CORPORATION

BY *J. C. Willis*  
J. C. Willis -  
Dist. Engineer.

JCW..rra  
Attach.  
cc: File



11  
5  
11

RECEIVED  
DEC 27 1954  
DEPARTMENT OF MINERALS  
LAKE CHARLES

DEPARTMENT OF CONSERVATION  
STATE OF LOUISIANA

AFFIDAVIT OF TEST OF CASING IN WELL

WORK PERMIT NO. \_\_\_\_\_  
WELL SERIAL NO. \_\_\_\_\_

DATE WORK DONE 12-18-54

(One copy to be filed with the District Office)

NOTE:

THIS REPORT WILL BE RETURNED IF NOT PROPERLY FILLED IN AND SIGNED

PARISH Cameron FIELD Crab Lake SEC. 20 TWP. 15 RGE. 5

COMPANY Forest Oil Co LEASE DeMott WELL NO. 6

TOTAL DEPTH 3524

SIZE OF CASING 10 3/4 IN: WT. PER FT. 45 x 45 #: MAKE Max

NO. OF THREADS PER IN. 8 GRADE J55 SEAMLESS  NEW 2ND

IF SECOND HAND, WAS PIPE TESTED: \_\_\_\_\_ DESCRIBE \_\_\_\_\_

DEPTH LANDED BELOW DERRICK FLOOR 19 FT. SACKS OF CEMENT 1700

SIZE OF HOLE 15 IN.: AMOUNT OF CEMENT LEFT IN PIPE 40

METHOD OF CEMENTING HP CEMENT SET 12 HOURS UNDER 800 LBS.

PRESSURE \_\_\_\_\_ TOTAL TIME SET 36 HOURS

DETAIL OF PRESSURE TEST BEFORE DRILLING PLUG

DATE OF TEST: 12-18-54 GAUGE PRESSURE ON CASING 1600 LBS.

PRESSURE AT END OF 30 MINUTES 1600 DROP None LBS.

TEST FLUID: WATER  MUD \_\_\_\_\_ LBS. PER GAS: \_\_\_\_\_ VISCOSITY \_\_\_\_\_ SEC.

REMARKS: Blowout Preventer, Maatta  
Valves

THIS WORK WAS DONE ACCORDING TO THE RULES AND REGULATIONS OF THE DEPARTMENT OF CONSERVATION, MINERALS DIVISION.

SIGNED: Forest Oil Corp  
COMPANY

WITNESS: [Signature]

[Signature]  
Representative

December 21, 1954

Mr. Thos. M. Winfield, Chief Eng.  
Department of Conservation  
State Capitol Building  
Baton Rouge, Louisiana

Dear Sir:

Find enclosed check for \$50.00 covering permit fee,  
application of Forest Oil Corporation to drill their Dr.  
M. O. Miller No. 6, Crab Lake Field, Cameron Parish, Lou-  
isiana.

Yours very truly,

ARSENE P. EDWARDS  
District Manager  
Lake Charles, La.

*Serial 54974*

APE:dmb

Encl.

*No Mar*

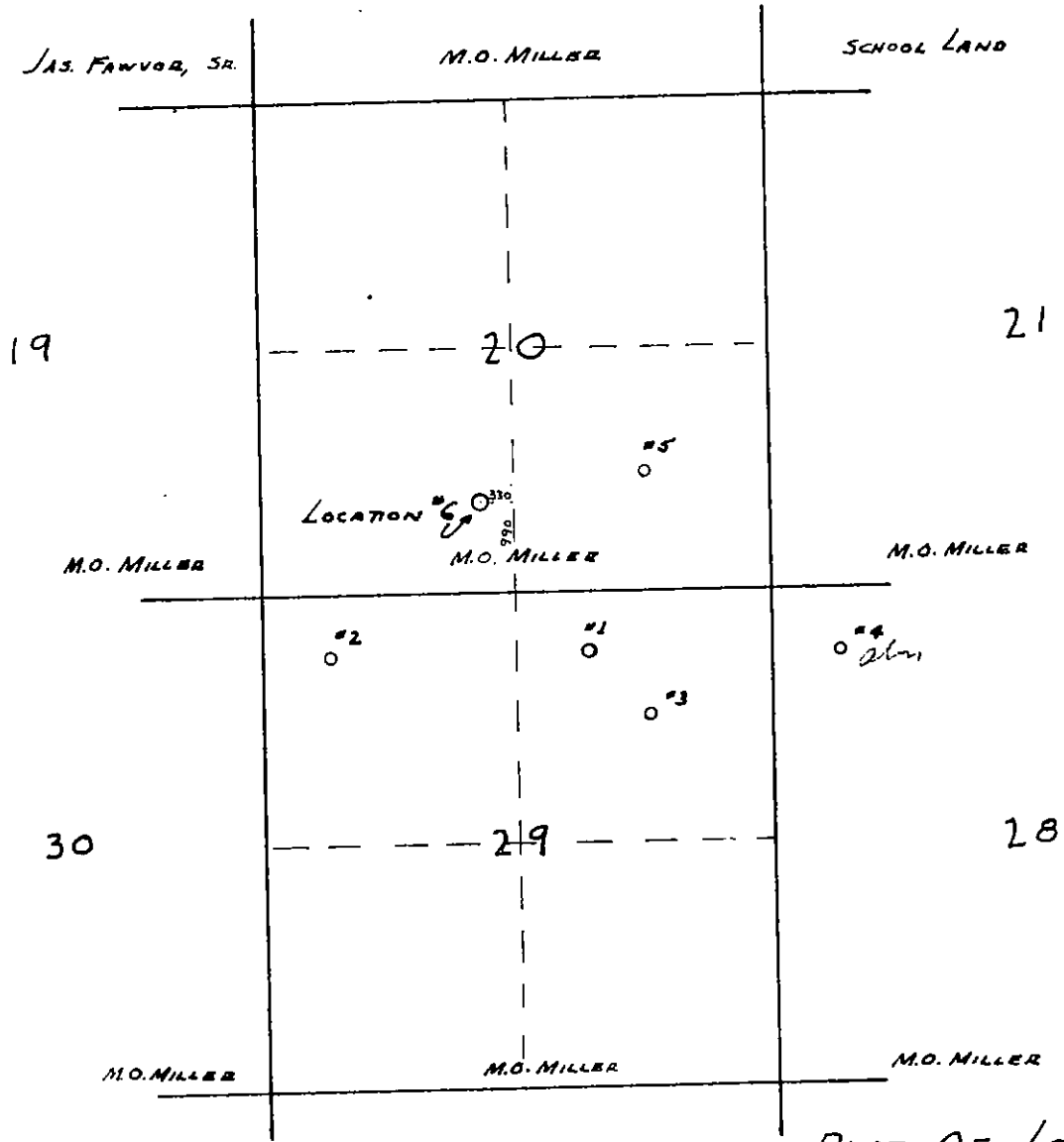
T15 R5 W, CAMERON PSH., LA.



18

17

16



PLAT OF LOCATION OF  
 FOREST OIL CORP. #6 M.O. MILLER  
 WELL LOCATION  
 BEING 990.0' NORTH AND 330.  
 WEST OF SE CORNER OF SW  
 SEC. 20, T15S, R5W; CAMERON PSH.,

NOV. 15, 1954 1"=2,000'

S.K. Pratt Johnson, C.E. #799  
 NEW IBERIA, LA.

I HEREBY CERTIFY THAT THIS PLAT IS CORRECT  
 AS PER LOCATION ON THE GROUND  
 S.K. Pratt Johnson, C.E. #799

WORK PERMIT

PERMIT TO Plug & Abandon DATE 1/24/55  
PARISH Cameron FIELD Grab Lake  
COMPANY Forest Oil Corp.  
ADDRESS 1229 Milam Bldg., San Antonio, Texas  
WELL NAME Dr. H. O. Miller No. 6 SEC. 20 T. 15S R. 5W  
WELL PERMIT SERIAL No. 54974 WORK PERMIT No. \_\_\_\_\_  
LOCATION 990' N & 330' W of SE/c of SW/4 of Sec. 20.

YOU ARE HEREBY AUTHORIZED TO Set cement plugs from 11,900'  
to 12,200', 3630' to 3360' and from 0' to 20'

PERMIT REQUESTED BY CLARENCE GORM TD 12,932'  
Company Representative

AUTHORIZED BY   
ARSENE P. EDWARDS  
Lake Charles, La. District Office

DEPARTMENT OF CONSERVATION  
STATE OF LOUISIANA

RECEIVED  
JUN 28 1955  
DEPARTMENT OF MINERALS  
FILES

- PLUG AND ABANDON RECORD -

DATE WORK DONE 1/26/55

WORK PERMIT NO. \_\_\_\_\_  
WELL SERIAL NO. 54974

Lake Charles, LA.  
( Three copies to be filed with the District Office )

NOTE: THIS REPORT WILL BE RETURNED IF NOT PROPERLY FILLED IN AND SIGNED

PARISH Cameron FIELD Crab Lake SEC 20 TWP 15 RGE 5W  
COMPANY Forest Oil Corp. LEASE Dr. M.D. Miller WELL NO. 6  
TOTAL DEPTH 12932 CONDITION OF WELL New - Dry.

- (1) SURFACE CASING (SIZE) 10 3/4" DEPTH 3509 AMOUNT PULLED None
- (2) PROTECTION CASING (SIZE) None DEPTH — AMOUNT PULLED —
- (3) PRODUCTION CASING (SIZE) None DEPTH — AMOUNT PULLED —

- CEMENT PLUGS -

- (1) DEPTH 11900 TO 12200 NO. OF SACKS 145 HOW PLACED Halliburton
  - (2) DEPTH 3360 TO 3660 NO. OF SACKS 146 HOW PLACED Halliburton
  - (3) DEPTH 0 TO 20 NO. OF SACKS 10 HOW PLACED Poured from top
- MUD RECORD WEIGHT 14.2 #/gal. VISCOSITY 58 sec.

REMARKS: \_\_\_\_\_

THIS WORK WAS DONE ACCORDING TO THE RULES AND REGULATIONS OF THE DEPARTMENT OF CONSERVATION.

SIGNED: Forest Oil Corp.  
C O M P A N Y  
Clarence Coover  
Representative

Witnessed by Paul M. Wathen  
Inspector Pan American Prod. Co. DISTRICT  
(off set Operator).  
Form  
Abd-MDL

STATE OF LOUISIANA  
DEPARTMENT OF CONSERVATION  
Lake Charles, Louisiana

September 13, 1956

Forest Oil Corporation  
P. O. Box 1401 - Station 2  
Lafayette, Louisiana

Re: Dr. M. O. Miller #6  
Crab Lake Field  
Cameron Parish, La.  
Serial No. 54974

Gentlemen:

We have checked our files and find that you failed to mail us three copies of Driller's and Electrical Logs on the above subject well.

Section IV, Paragraph II, of Order No. 29-B states as follows: "Driller's and electrical logs of all test wells, or wells drilled in search of oil, gas, sulphur and other minerals must be mailed in triplicate,....., to the District Office within 10 days after completion."

In the future please govern yourself accordingly.

Yours very truly,

ARSENE P. EDWARDS  
District manager  
Lake Charles, La.

APE:dsg

cc: State Geologist  
Baton Rouge, La.



FOREST OIL CORPORATION

*Station 2, Box 1401, Lafayette, Louisiana*

September 17, 1956

Mr. Arsene P. Edwards  
District Manager  
Lake Charles, La.

Dear Mr. Edwards,

Enclosed please find a Driller's Log for M.O. Miller #2;  
a Driller's and Electrical Log for M.O. Miller #6; and an  
Electrical Log for M. O. Miller #8.


Our sincere apologies for neglecting to send these  
sooner.

Very truly yours,

BY: \_\_\_\_\_

*J. C. Willis*  
J.C. Willis  
Dist. Engr.

ENC:ba



DEPARTMENT OF CONSERVATION

September 18, 1956

C

O

P

Y

Mr. Thos. M. Winfield, Chief Engr.  
Department of Conservation  
State Capitol Building  
Baton Rouge, Louisiana

Dear Sir:

Find enclosed copy of Electrical Log of Forest Oil  
Corporation's Dr. M. O. Miller No. 6, Crab Lake Field,  
Cameron Parish, Louisiana. Serial No. 54974.

Yours very truly,

ARSENE P. EDWARDS  
District Manager  
Lake Charles, La.

APE:dsg

Encl.

2 cc: State Geologist  
Baton Rouge, La.

P  
DEPARTMENT OF CONSERVATION

September 18, 1956

C  
O  
P  
Y  
  
Mr. Thos. M. Winfield, Chief Engr.  
Department of Conservation  
State Capitol Building  
Baton Rouge, Louisiana

Dear Sir:

Find enclosed copy of Log of Well of Forest Oil Corporation's Dr. M. O. Miller No. 6, Crab Lake Field, Cameron Parish, Louisiana. Serial No. 54974.

Yours very truly,

ARSENE P. EDWARDS  
District Manager  
Lake Charles, La.

APE:dsg

Encl.

2 cc: State Geologist  
Baton Rouge, La.