

MINERALS DIVISION
DEPARTMENT OF CONSERVATION
STATE OF LOUISIANA

WORK PERMIT

PERMIT TO: PERFORATE DATE: 10/15/41
COMPANY: H L HUNT COMPANY
ADDRESS: Goodpine, La.
WELL NAME AND NO.: Goodpine # F-47 SEC. 30 T. 9 R. 2
LOCATION: Center of SW $\frac{1}{4}$ of NE $\frac{1}{4}$

FIELD: Little Creek PARISH: La Salle
YOU ARE HEREBY AUTHORIZED TO: Perf- 2405-12 W/24 shots

WELL PERMIT SERIAL NO.: 26646 WORK PERMIT NO.: 730

AUTHORIZED BY: *Richard E. DeLoach*
(DIST. MGR)

MONROE

District Office

DEPARTMENT OF MINERALS

Application for Permit to Deepen, Plug, Abandon, Etc.

Permit Serial No. 11175-26646

Date 10-15-41 19

Field: Little Creek

Parish La Salle

Farm Goodpine F Well No. #47

Sec. 30 T. 9 R. 2

Land Owner Goodpine Oil Co.

Owner of Well H. L. Hunt

Address Goodpine, La.

Name of Operator and Drilling Contractor to Whom Drill Permit was

Issued to: H. L. Hunt

Permit Serial No. 11175-26646

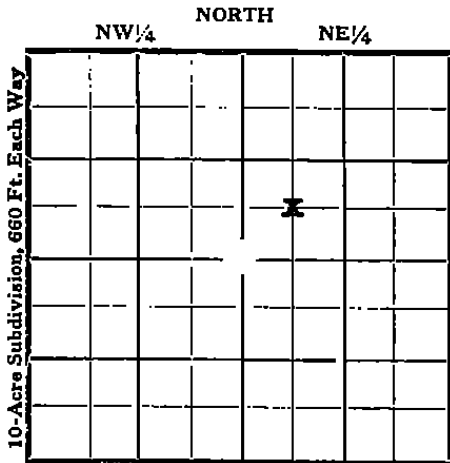
Deepen, Plug or Abandon.

Permit to Perf 2405-12 W/ 24 shots

Oil, Gas, Sulphur, Salt or Test Well prod

Location of Well (giving distances and directions from some Section corner or quarter section corner:)

SW NE



SW 1/4 SE 1/4
SINGLE SECTION PLAT
640 Acres

Mark Well Accurately on Section Plat Shown Above

Send Permit to H. L. Hunt

Name

Goodpine, La.

Address

(OVER)

NOTICE: To drill, deepen, plug, or abandon a well in Louisiana without first obtaining a permit is an infraction of the law and subject to prosecution.

In accordance with the provisions of Act 131 of 1934 as amended by Act 78 of 1936, a permit must be secured from the Department of Minerals before a well is drilled in search of oil, gas, sulphur, salt or other minerals or for the purpose of obtaining oil, gas, sulphur, salt or other minerals.

There is a fee of \$50.00 for this permit. Unless actual drilling is begun within 90 days from date of permit, the permit will become null and void and renewal permit must be obtained. There is a fee of \$5.00 for renewal permit.

Three typewritten copies of the log of each well filled out on forms furnished by the Department and three copies of any and all electrical survey record or log must be furnished this Department not later than 10 days after completion of drilling.

Address: Department of Minerals, State Capitol Bldg., Baton Rouge, La.

26646



PRECISION GUN PERFORATING RECORD

Run No. 2 Date October 18, 1941
 Company H. L. Hunt Address 1608 Santa Fe. Bldg. Dallas
 Well Goodpine # F-47 Field Little Creek Sec 30-9-2
 County La Salle State Louisiana
 Depth of Plug (By Schlumberger) ---- (By Driller) ----
 Casing Specifications: (First) OD 7 ID WT. 20 (Second) OD WT.
 Drilling Fluid Characteristics: Nature: Colox
 Density 9.5 Viscosity 28 Fluid Level 0

DEPTH OF PERFORATIONS

Depth	Depth	Depth	Depth	Depth	Depth	Depth
		2405-0	2411-3			
		3	6			
		6	9			
		9	2412-0			
		6-3				
		6				
		9				
		7-0				
		6				
		9				
		8-0				
		3				
		9				
		9-0				
		3				
		6				
		10-0				
		3				
		6				
		9				

Bullet Diameter: 1/2" Total Number of Shots: 24

Remarks: _____

Observer J. S. Coombs

MINERALS DIVISION
DEPARTMENT OF CONSERVATION
STATE OF LOUISIANA

WORK PERMIT

PERMIT TO: PERFORATE DATE: 10/18/41
COMPANY: H L HUNT COMPANY
ADDRESS: Goodpine, La.
WELL NAME AND NO.: Goodpine # F-47 SEC. 30 T. 9 R. 2
LOCATION: Center of SW $\frac{1}{4}$ of NE $\frac{1}{4}$

FIELD: Little Creek PARISH: La Salle
YOU ARE HEREBY AUTHORIZED TO: Perf- 2405-12 W/24 shot s

WELL PERMIT SERIAL NO.: 26646 WORK PERMIT NO.: 750

AUTHORIZED BY: *Robert E. Dikens*

(Dis't Mgr)

MONROE

District Office

DEPARTMENT OF MINERALS

Application for Permit to Deepen, Plug, Abandon, Etc.

Permit Serial No. 11175-26646

Date 10-18-41 19

Field: Little Creek

Parish La Salle

Farm Goodpine F Well No. #47

Sec. 30 T. 9 R. 2

Land Owner Goodpine Oil Co.

Owner of Well H. L. Hunt

Address Goodpine, La.

Name of Operator and Drilling Contractor to Whom Drill Permit was

Issued to: H. L. Hunt

Permit Serial No. 11175-26646

Deepen, Plug or Abandon.

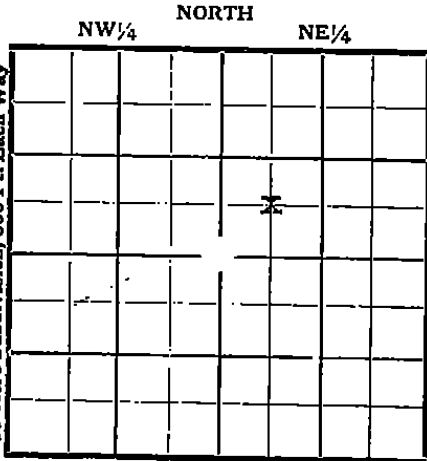
Permit to Perf 2405-12 W/ 24 shots

Oil, Gas, Sulphur, Salt or Test Well prod

Location of Well (giving distances and directions from some Section corner or quarter section corner:)

SW NE

10-Acre Subdivision, 660 Ft. Each Way



SW 1/4 SE 1/4
SINGLE SECTION PLAT
640 Acres

Mark Well Accurately on Section Plat Shown Above

Send Permit to H. L. Hunt

Name

Goodpine, La.

Address

(OVER)

NOTICE: To drill, deepen, plug, or abandon a well in Louisiana without first obtaining a permit is an infraction of the law and subject to prosecution.

In accordance with the provisions of Act 131 of 1934 as amended by Act 78 of 1936, a permit must be secured from the Department of Minerals before a well is drilled in search of oil, gas, sulphur, salt or other minerals or for the purpose of obtaining oil, gas, sulphur, salt or other minerals.

There is a fee of \$50.00 for this permit. Unless actual drilling is begun within 90 days from date of permit, the permit will become null and void and renewal permit must be obtained. There is a fee of \$5.00 for renewal permit.

Three typewritten copies of the log of each well filled out on forms furnished by the Department and three copies of any and all electrical survey record or log must be furnished this Department not later than 10 days after completion of drilling.

Address: Department of Minerals, State Capitol Bldg., Baton Rouge, La.

26646



PRECISION GUN PERFORATING RECORD

Run No. 1 Date October 15, 1941
 Company H. L. Hunt Address 1608 Santa Fe. Bldg. Dallas
 Well Goodpine # F-47 Field Little Creek Sec 31-9-2
 County La Salle State Louisiana
 Depth of Plug (By Schlumberger) 2711 (By Driller) 2710
 Casing Specifications: (First) OD 7 ID WT. 20 (Second) OD ID WT.
 Drilling Fluid Characteristics: Nature: Golox
 Density 9.5 Viscosity 27 Fluid Level 0

DEPTH OF PERFORATIONS

Depth	Depth	Depth	Depth	Depth	Depth	Depth
		2405-0	2411-3			
		3	6			
		6	9			
		9	2412-0			
		6-3				
		6				
		9				
		7-0				
		6				
		9				
		8-0				
		3				
		9				
		9-0				
		3				
		6				
		10-0				
		3				
		6				
		9				


Bullet Diameter: 1/2" Total Number of Shots: 24

Remarks: _____

Observer J. S. Coombs

MINERALS DIVISION
DEPARTMENT OF CONSERVATION
STATE OF LOUISIANA

APPLICATION FOR WORK PERMIT



PERMIT TO Plug & abandon DATE 12/4/43
PARISH La Salle FIELD Little Creek
COMPANY H. L. Hunt
ADDRESS Geopline La
WELL NAME Geopline 7 NO. 47 SEC. 30 T. 9 R. 2
WELL PERMIT SERIAL NO. 2646 WORK PERMIT NO. 273
LOCATION Center of SW 1/4 of T 9 R 2

OK

DETAIL OF WORK TO BE DONE Plug up 30 sec. @ 2200-2125
surface 5 sec. Pull 10-24 casing

SEND PERMIT TO H. L. Hunt TD 7995
ADDRESS Geopline La
PERMIT REQUESTED BY Lymt Steed
(Signature of Company Representative)

MINERALS DIVISION
DEPARTMENT OF CONSERVATION
STATE OF LOUISIANA

- PLUG AND ABANDON RECORD -



DATE WORK DONE 12-4-48

WORK PERMIT NO. 272
WELL SERIAL NO. 26646

(Three copies to be filed with the District Office)

NOTE:

THIS REPORT WILL BE RETURNED IF NOT PROPERLY FILLED IN AND SIGNED

PARISH Ia Salle FIELD Little Creek SEC 30 TWP 9 RGE 2
COMPANY H. L. Hunt LEASE Goodpine F WELL NO 47
TOTAL DEPTH 2995 CONDITION OF WELL OK

(1) SURFACE CASING (SIZE) 10 3/4 DEPTH 210 AMOUNT PULLED None
(2) PROTECTION CASING (SIZE) 7" DEPTH 2746 AMOUNT PULLED 1024'
(3) PRODUCTION CASING (SIZE) _____ DEPTH _____ AMOUNT PULLED _____

- CEMENT PLUGS -

(1) DEPTH 2200 TO 2125 NO. OF SACKS 30 HOW PLACED Dumped
(2) DEPTH Surface TO _____ NO. OF SACKS 5 HOW PLACED Hand
(3) DEPTH _____ TO _____ NO. OF SACKS _____ HOW PLACED _____

MUD RECORD WEIGHT _____ VISCOSITY _____

REMARKS: _____

THIS WORK WAS DONE ACCORDING TO THE RULES AND REGULATIONS OF THE DEPARTMENT OF CONSERVATION, MINERALS DIVISION.

SIGNED: H. L. Hunt

COMPANY

C. L. Leonard
Representative

Witnessed by: Henry Maxwell

Inspector _____ DISTRICT

Form
Abd - MDL

MINERALS DIVISION
DEPARTMENT OF CONSERVATION
STATE OF LOUISIANA

WORK PERMIT

PERMIT TO Plug and abandon DATE 12-4-48
PARISH LaSalle FIELD Little Creek
COMPANY H. L. Hunt
ADDRESS Goodpine, La
WELL NAME Goodpine 8th NO. 47 SEC. 30 T. 9 R. 8
WELL PERMIT SERIAL NO. 26846 WORK PERMIT NO. 273
LOCATION Center of SE/4 of NE/4

YOU ARE HEREBY AUTHORIZED TO Plug #/30 sec. # 2200-2125
Surface 5 sec.
Full 1024' casing

TD 2095'
PERMIT REQUESTED BY Lynn Steed

AUTHORIZED BY [Signature]
Surros

District Office