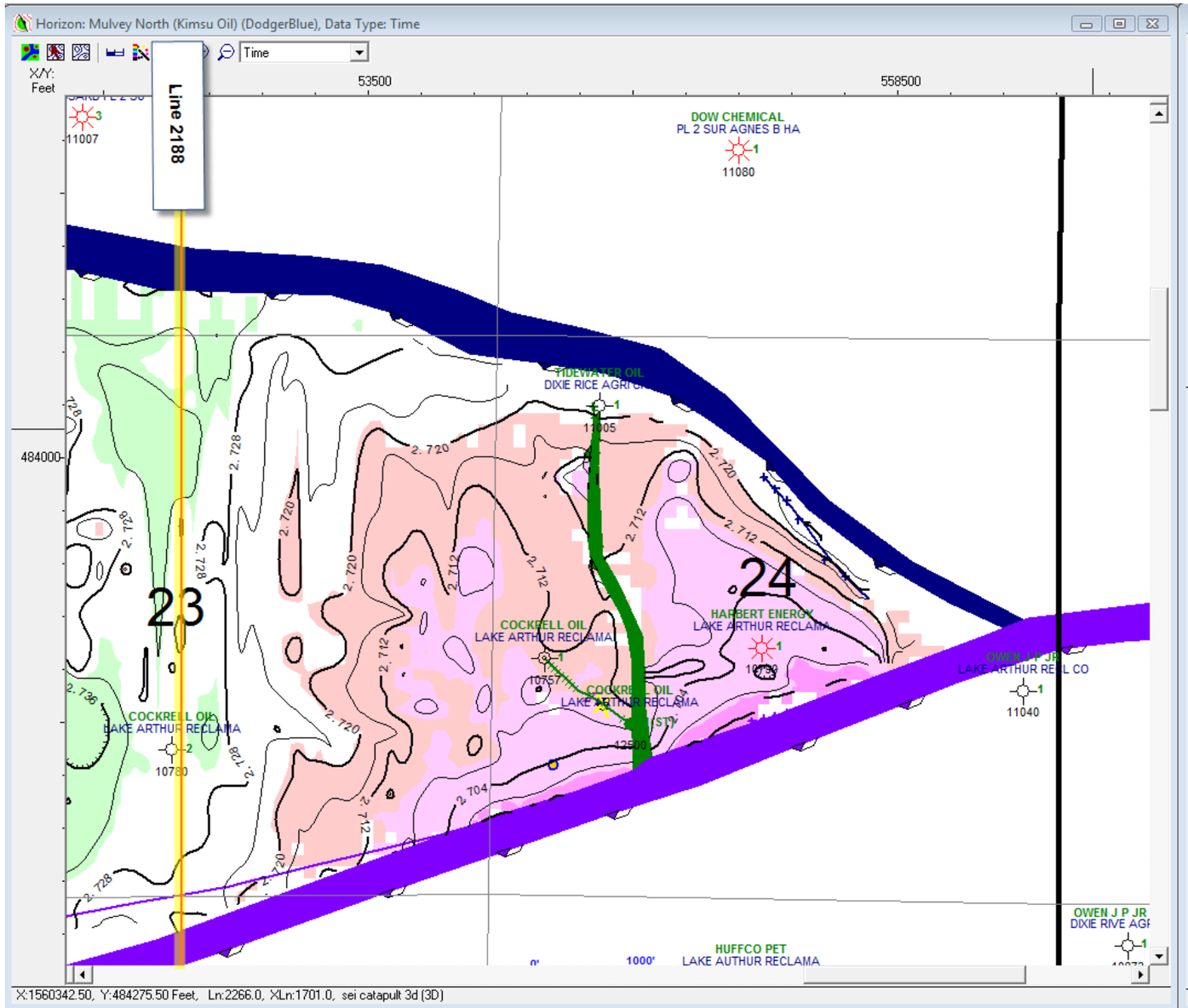
Horizon: Mulvey North (Kimsu Oil) (DodgerBlue), Data Type: Time
Time
X/Y:
Feet
53500
558500
Line 2188
DOW CHEMICAL
PL 2 SUR AGNES B HA
11080
11007
TIDEWATER OIL
DIXIE RICE AGRI
11005
484000
23
24
COCKRELL OIL
LAKE ARTHUR RECLAMA
10780
COCKRELL OIL
LAKE ARTHUR RECLAMA
10757
HARBERT ENERGY
LAKE ARTHUR RECLAMA
OWEN J P JR
LAKE ARTHUR REC CO
11040
OWEN J P JR
DIXIE RIVE AGR
HUFFCO PET
LAKE AUTHUR RECLAMA
1000'
X:1560342.50, Y:484275.50 Feet, Ln:2266.0, XLn:1701.0, sei catapult 3d (3D)


sei catapult 3d Line 2188.0, Amplitudes
*Amplitudes (Time)
LAKE ARTHUR RECLAMA 2
5100 ft
Ln: 2188.0
XLn: 1680.0 1700.0 1720.0 1740.0 1760.0 1780.0 1800.0
2.400
2.500
2.600
2.700
2.800
2.900
3.000
3.100
3.200
Mulvey Sand
X:1551735.00, Y:473914.75 Feet, Ln:2188.0, XLn:1795.0, T:2.573, A:0.00, sei catapult 3d

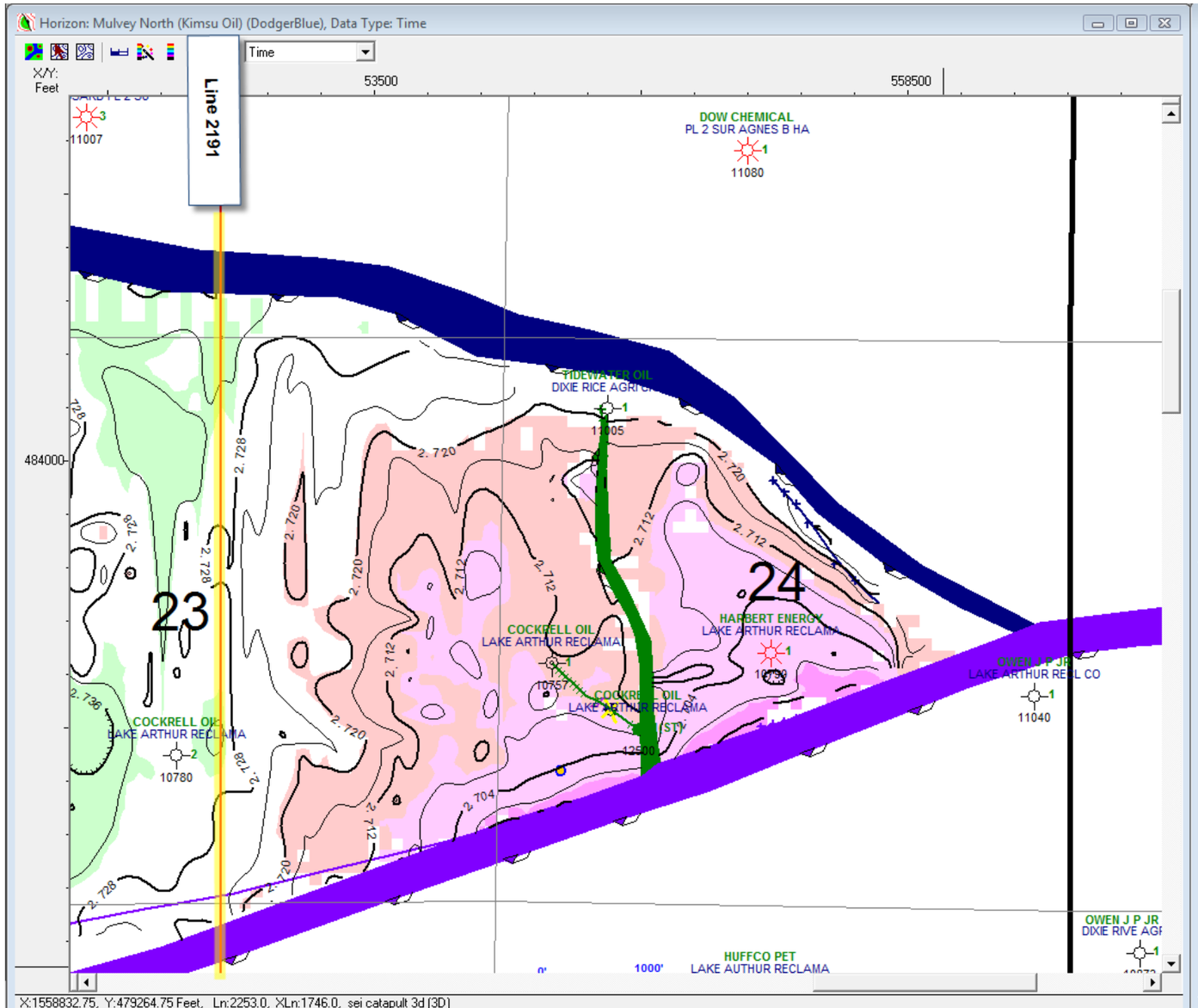
Horizon: Mulvey North (Kimsu Oil) (DodgerBlue), Data Type: Time
Time
X/Y:
Feet
53500
558500
Line 2191
DOW CHEMICAL
PL 2 SUR AGNES B HA
11080
11007
484000
23
24
COCKRELL OIL
LAKE ARTHUR RECLAMA
10780
HARBERT ENERGY
LAKE ARTHUR RECLAMA
11040
HUFFCO PET
LAKE AUTHUR RECLAMA
OWEN J P JR
DIXIE RIVE AGI
1000'
X:1558832.75, Y:479264.75 Feet, Ln:2253.0, XLn:1746.0, sei catapult 3d (3D)

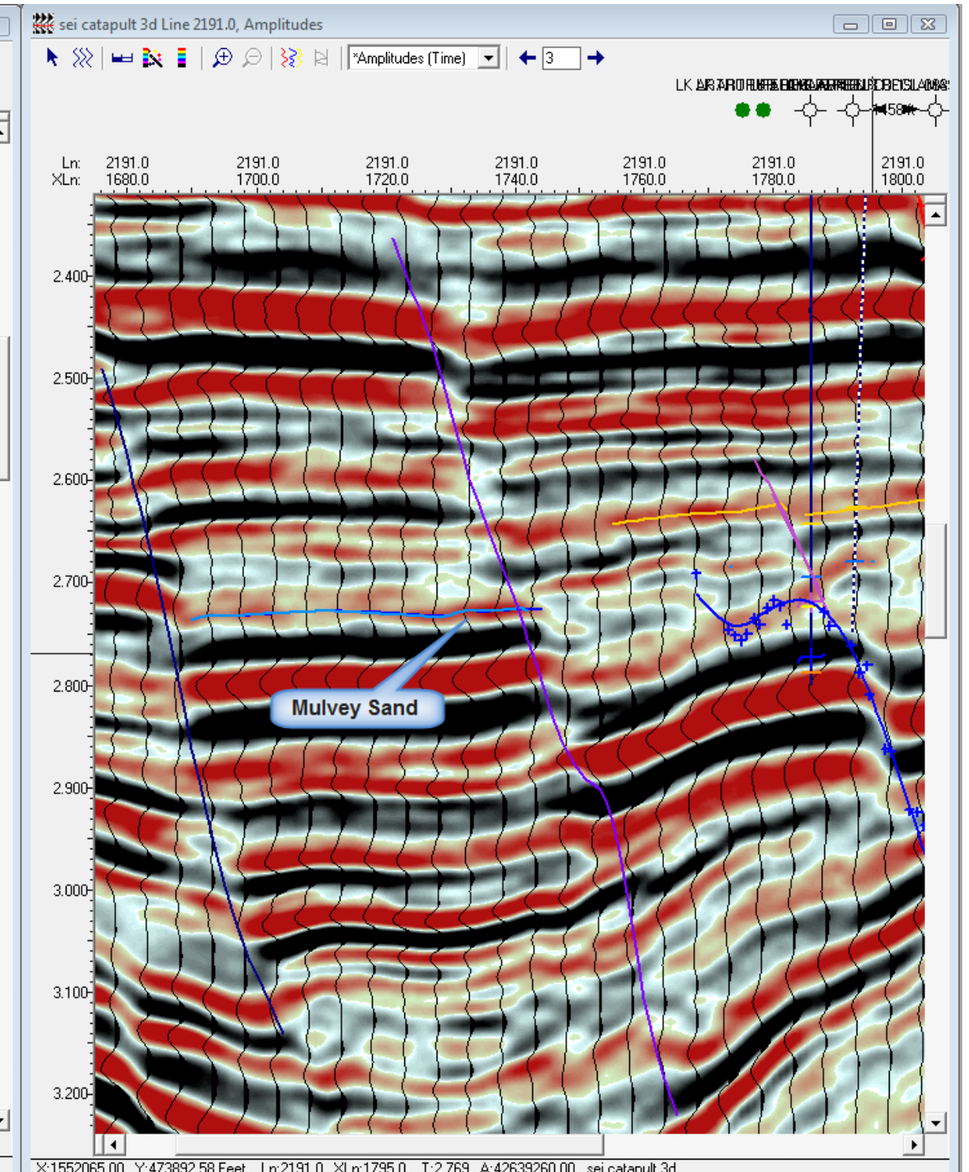
sei catapult 3d Line 2191.0, Amplitudes
*Amplitudes (Time)
Ln: 2191.0
XLn: 1680.0 1700.0 1720.0 1740.0 1760.0 1780.0 1800.0
2.400
2.500
2.600
2.700
2.800
2.900
3.000
3.100
3.200
Mulvey Sand
X:1552065.00, Y:473892.58 Feet, Ln:2191.0, XLn:1795.0, T:2.769, A:42639260.00, sei catapult 3d

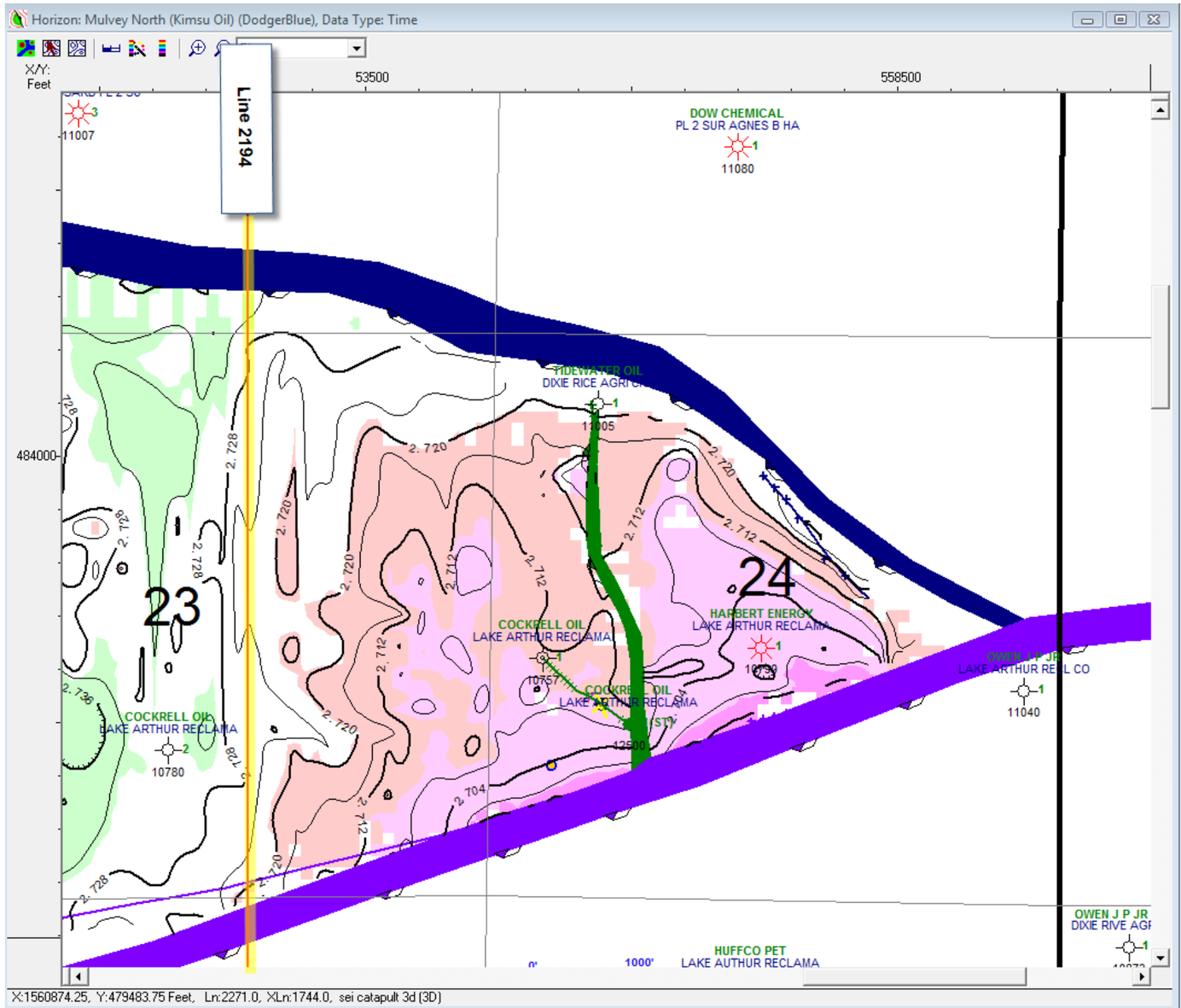
Horizon: Mulvey North (Kimsu Oil) (DodgerBlue), Data Type: Time
X/Y:
Feet
53500
558500
Line 2194
DOW CHEMICAL
PL 2 SUR AGNES B HA
11080
11007
TIDEWATER OIL
DIXIE RICE AGRI
11005
484000
23
24
COCKRELL OIL
LAKE ARTHUR RECLAMA
10780
COCKRELL OIL
LAKE ARTHUR RECLAMA
10757
HARBERT ENERGY
LAKE ARTHUR RECLAMA
10790
OWEN J P JR
LAKE ARTHUR REC CO
11040
12500
OWEN J P JR
DIXIE RIVE AGI
HUFFCO PET
LAKE AUTHUR RECLAMA
1000'
X:1560874.25, Y:479483.75 Feet, Ln:2271.0, XLn:1744.0, sei catapult 3d (3D)

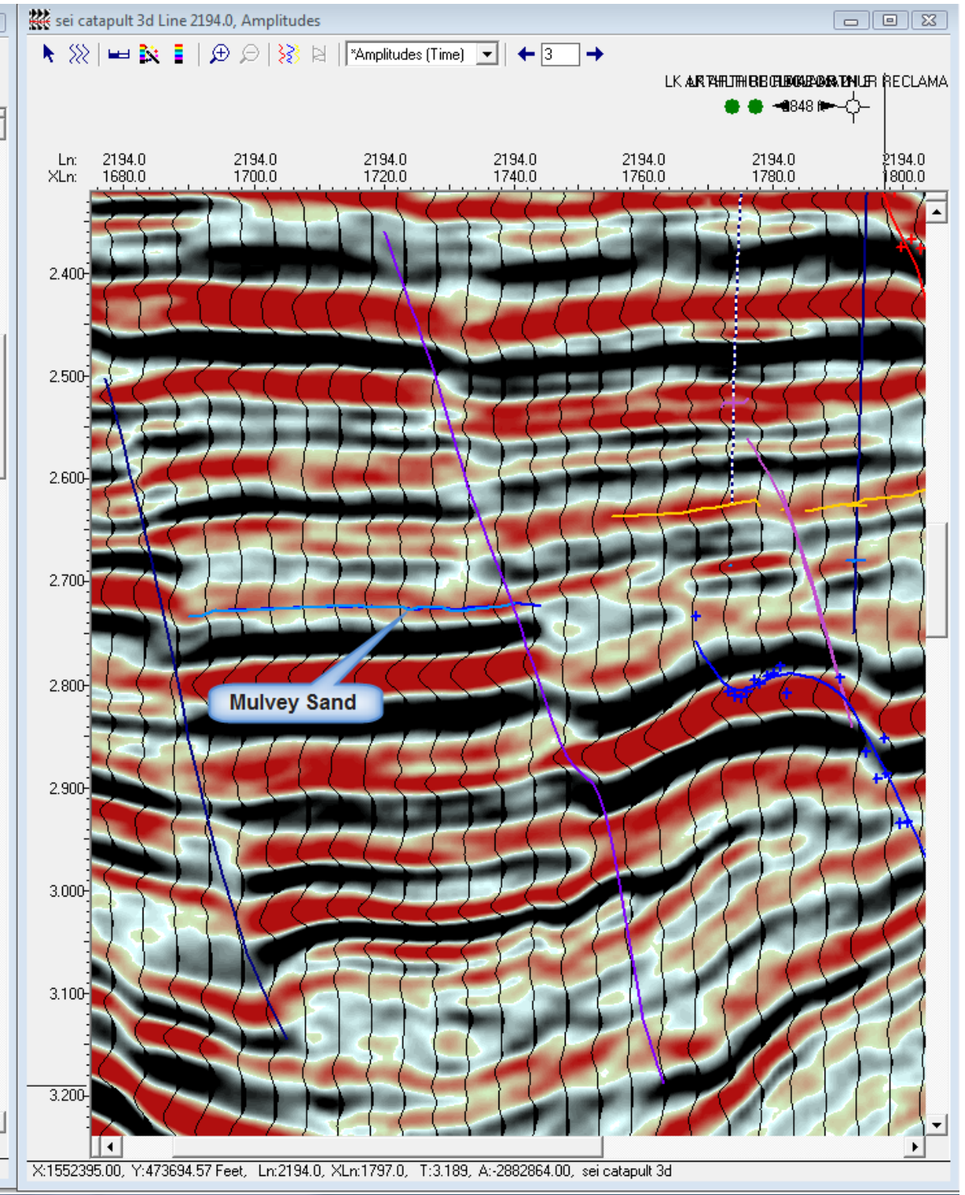
sei catapult 3d Line 2194.0, Amplitudes
*Amplitudes (Time)
3
Ln: 2194.0
XLn: 1680.0
1700.0
1720.0
1740.0
1760.0
1780.0
1800.0
2.400
2.500
2.600
2.700
2.800
2.900
3.000
3.100
3.200
Mulvey Sand
X:1552395.00, Y:473694.57 Feet, Ln:2194.0, XLn:1797.0, T:3.189, A:-2882864.00, sei catapult 3d

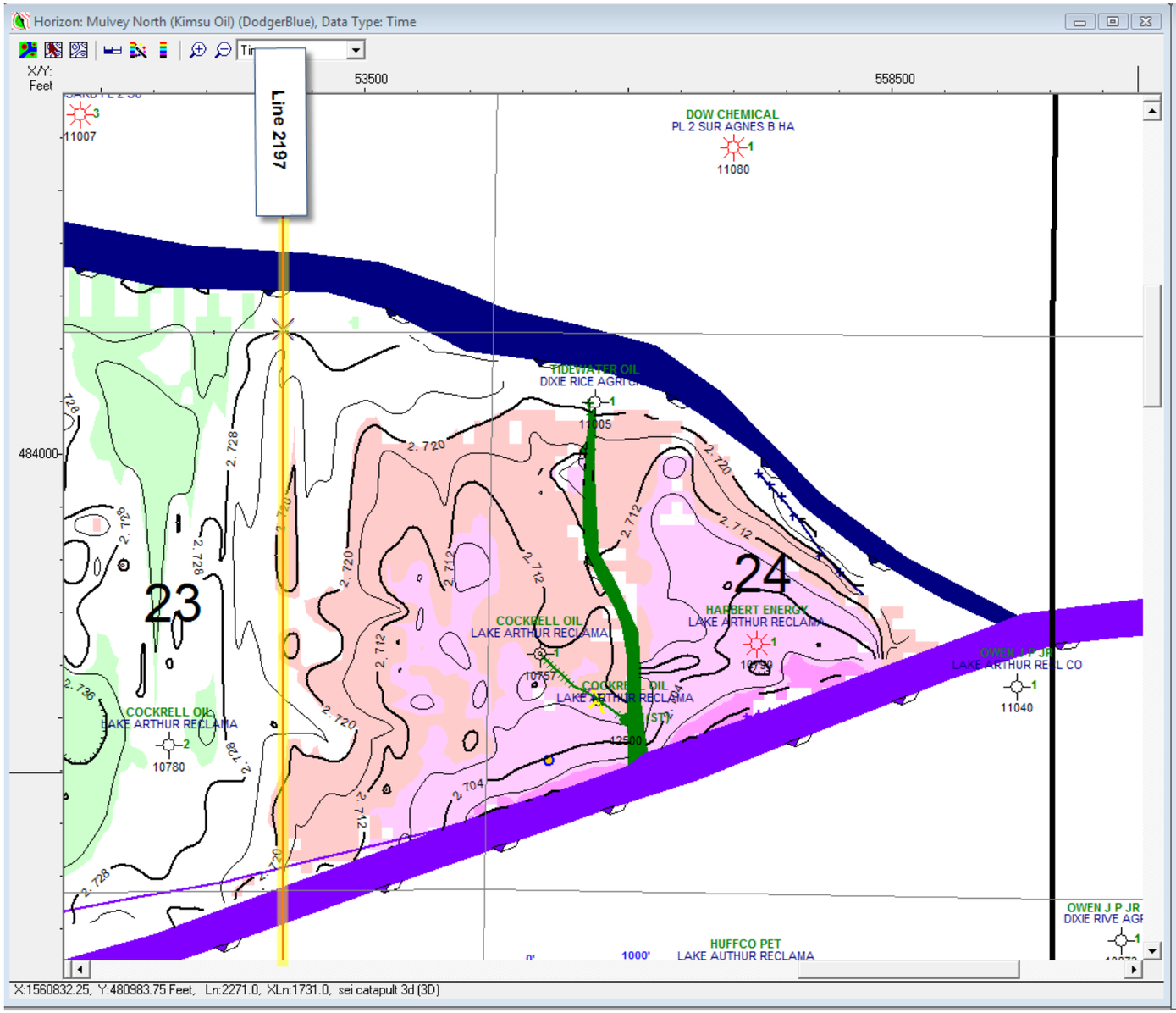
Horizon: Mulvey North (Kimsu Oil) (DodgerBlue), Data Type: Time
X/Y: Feet
53500
558500
484000
Line 2197
DOW CHEMICAL
PL 2 SUR AGNES B HA
11080
11007
TIDEWATER OIL
DIXIE RICE AGRI
11005
23
24
COCKRELL OIL
LAKE ARTHUR RECLAMA
10780
COCKRELL OIL
LAKE ARTHUR RECLAMA
10757
HARBERT ENERGY
LAKE ARTHUR RECLAMA
OWEN J P JR
LAKE ARTHUR REC CO
11040
OWEN J P JR
DIXIE RIVE AGI
HUFFCO PET
LAKE AUTHUR RECLAMA
1000'
2.720
2.728
2.712
2.704
2.736
X:1560832.25, Y:480983.75 Feet, Ln:2271.0, XLn:1731.0, sei catapult 3d (3D)

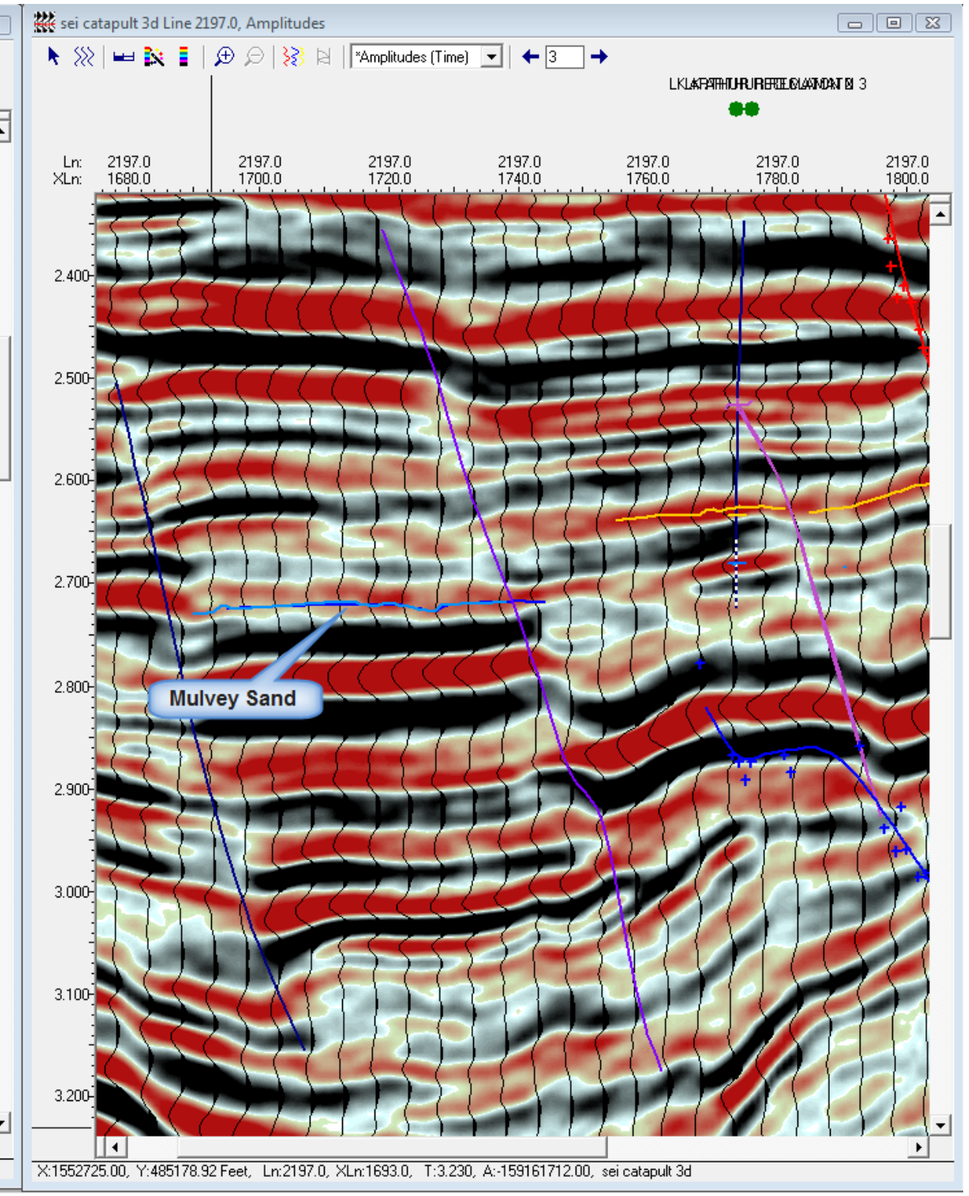
sei catapult 3d Line 2197.0, Amplitudes
*Amplitudes (Time)
Ln: 2197.0
XLn: 1680.0
1700.0
1720.0
1740.0
1760.0
1780.0
1800.0
2.400
2.500
2.600
2.700
2.800
2.900
3.000
3.100
3.200
Mulvey Sand
X:1552725.00, Y:485178.92 Feet, Ln:2197.0, XLn:1693.0, T:3.230, A:-159161712.00, sei catapult 3d

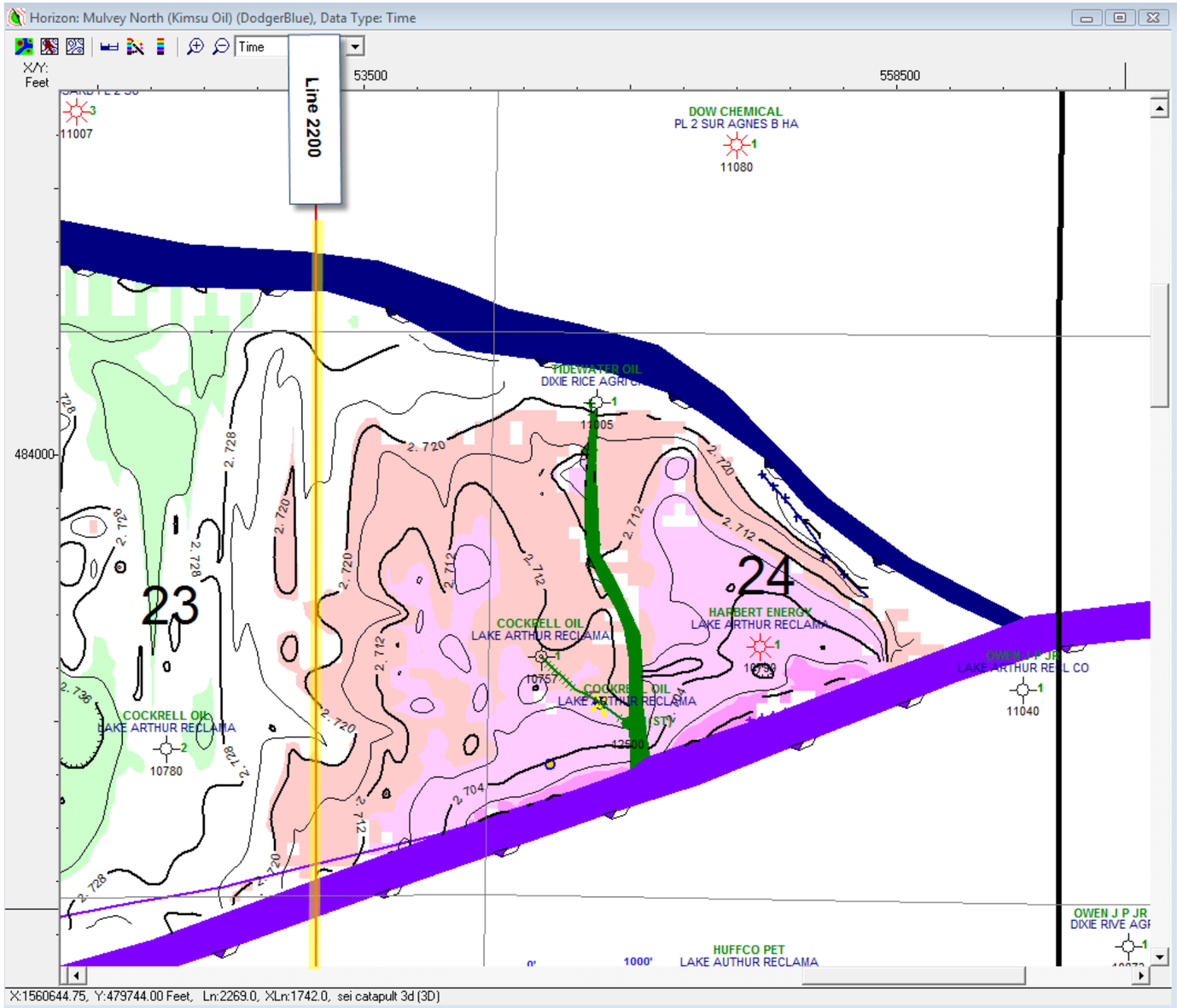
Horizon: Mulvey North (Kimsu Oil) (DodgerBlue), Data Type: Time
Time
X/Y:
Feet
53500
558500
Line 2200
DOW CHEMICAL
PL 2 SUR AGNES B HA
11007
11080
TIDEWATER OIL
DIXIE RICE AGRI
11005
484000
23
24
COCKRELL OIL
LAKE ARTHUR RECLAMA
10780
COCKRELL OIL
LAKE ARTHUR RECLAMA
10757
HARBERT ENERGY
LAKE ARTHUR RECLAMA
OWEN J P JR
LAKE ARTHUR REC CO
11040
OWEN J P JR
DIXIE RIVE AGI
HUFFCO PET
LAKE AUTHUR RECLAMA
1000'
X:1560644.75, Y:479744.00 Feet, Ln:2269.0, XLn:1742.0, sei catapult 3d (3D)

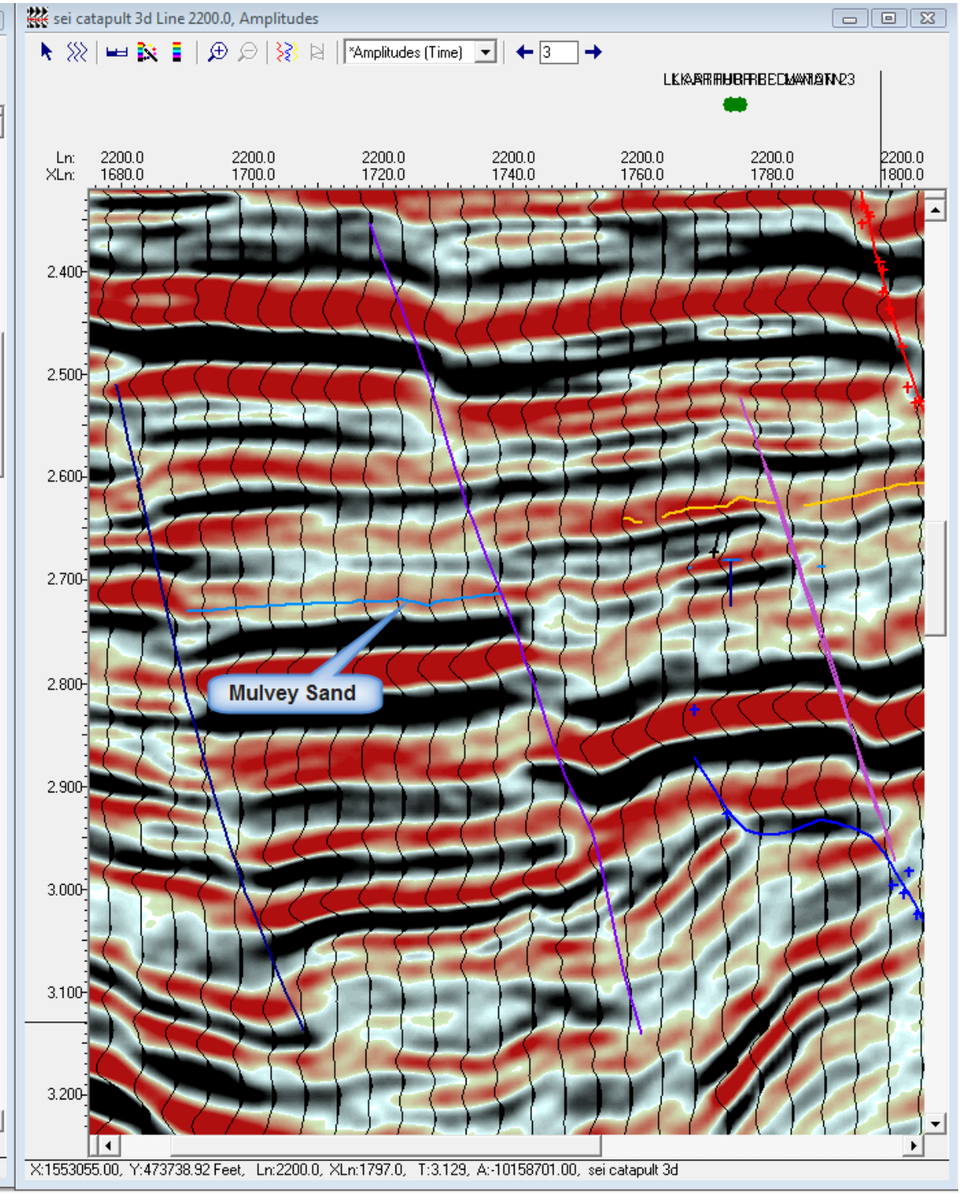
sei catapult 3d Line 2200.0, Amplitudes
*Amplitudes (Time)
3
Ln:
XLn:
2200.0
1680.0
1700.0
1720.0
1740.0
1760.0
1780.0
1800.0
2.400
2.500
2.600
2.700
2.800
2.900
3.000
3.100
3.200
Mulvey Sand
X:1553055.00, Y:473738.92 Feet, Ln:2200.0, XLn:1797.0, T:3.129, A:-10158701.00, sei catapult 3d

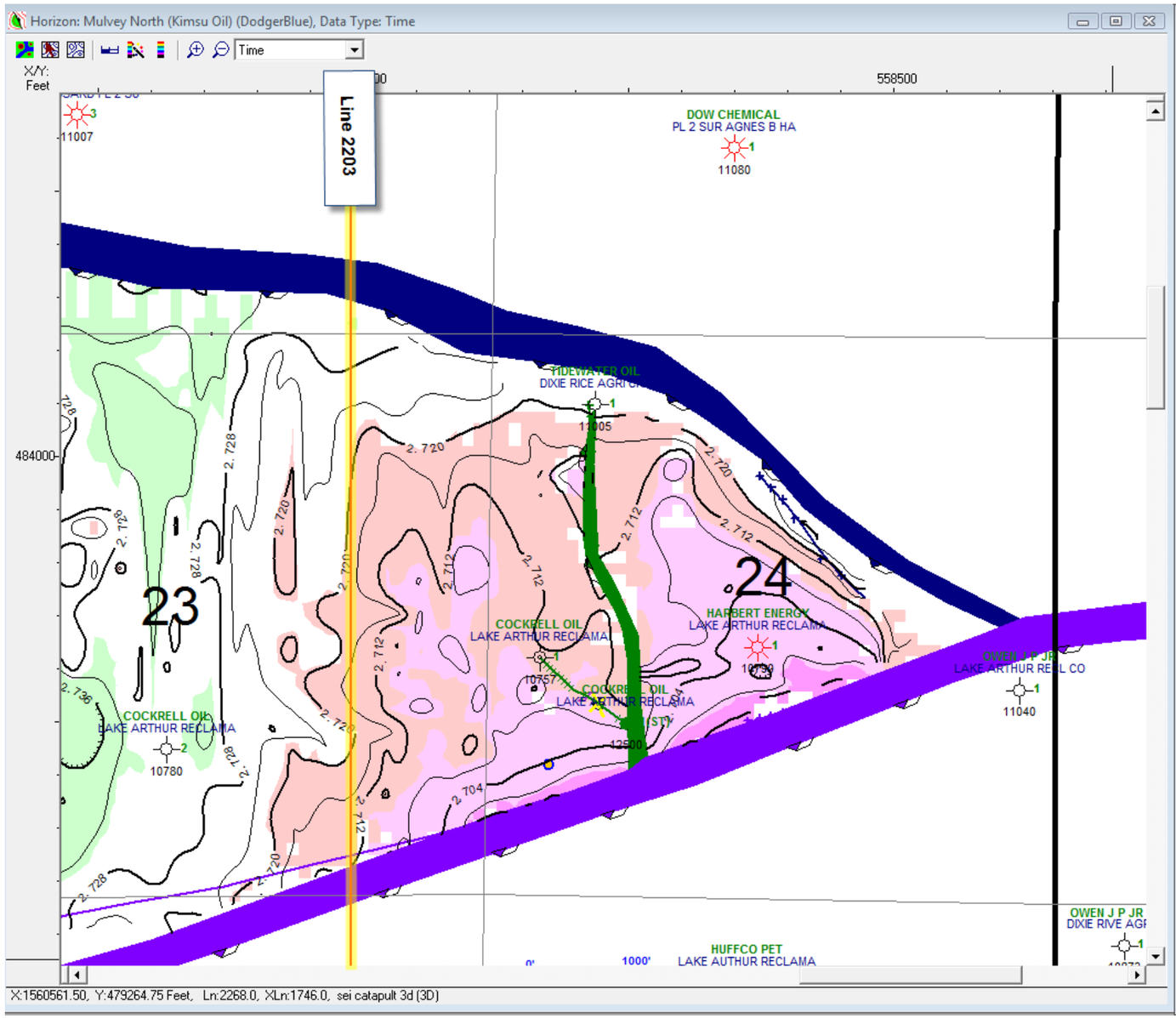
Horizon: Mulvey North (Kimsu Oil) (DodgerBlue), Data Type: Time
Time
X/Y:
Feet
558500
484000
Line 2203
DOW CHEMICAL
PL 2 SUR AGNES B HA
11080
11007
TIDEWATER OIL
DIXIE RICE AGRI
11005
23
24
COCKRELL OIL
LAKE ARTHUR RECLAMA
10780
COCKRELL OIL
LAKE ARTHUR RECLAMA
10757
HARBERT ENERGY
LAKE ARTHUR RECLAMA
10739
OWEN J P JR
LAKE ARTHUR REC CO
11040
OWEN J P JR
DIXIE RIVE AGR
HUFFCO PET
LAKE AUTHUR RECLAMA
1000'
X:1560561.50, Y:479264.75 Feet, Ln:2268.0, XLn:1746.0, sei catapult 3d (3D)

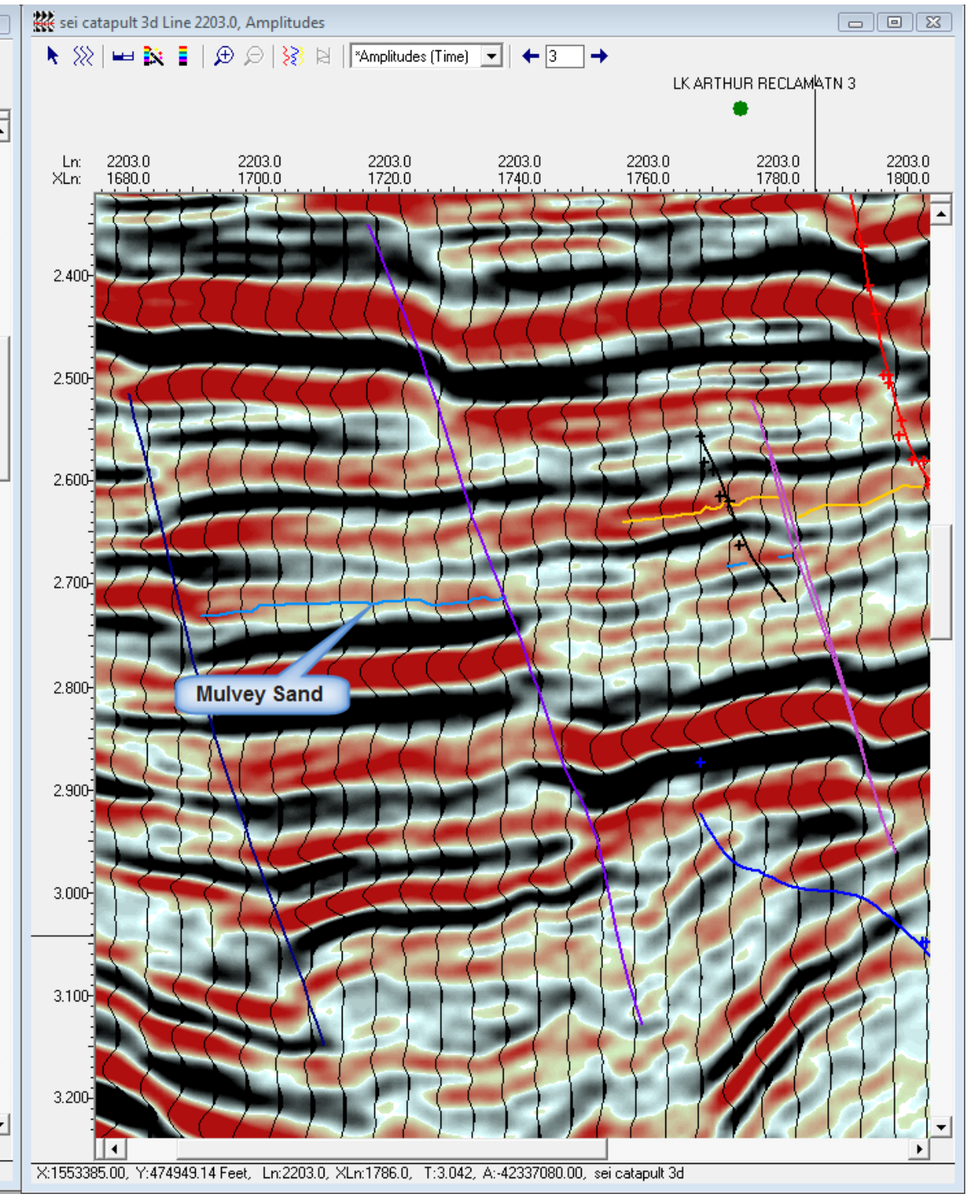
sei catapult 3d Line 2203.0, Amplitudes
*Amplitudes (Time)
3
LK ARTHUR RECLAMATN 3
Ln: 2203.0
XLn: 1680.0 1700.0 1720.0 1740.0 1760.0 1780.0 1800.0
2.400
2.500
2.600
2.700
2.800
2.900
3.000
3.100
3.200
Mulvey Sand
X:1553385.00, Y:474949.14 Feet, Ln:2203.0, XLn:1786.0, T:3.042, A:-42337080.00, sei catapult 3d

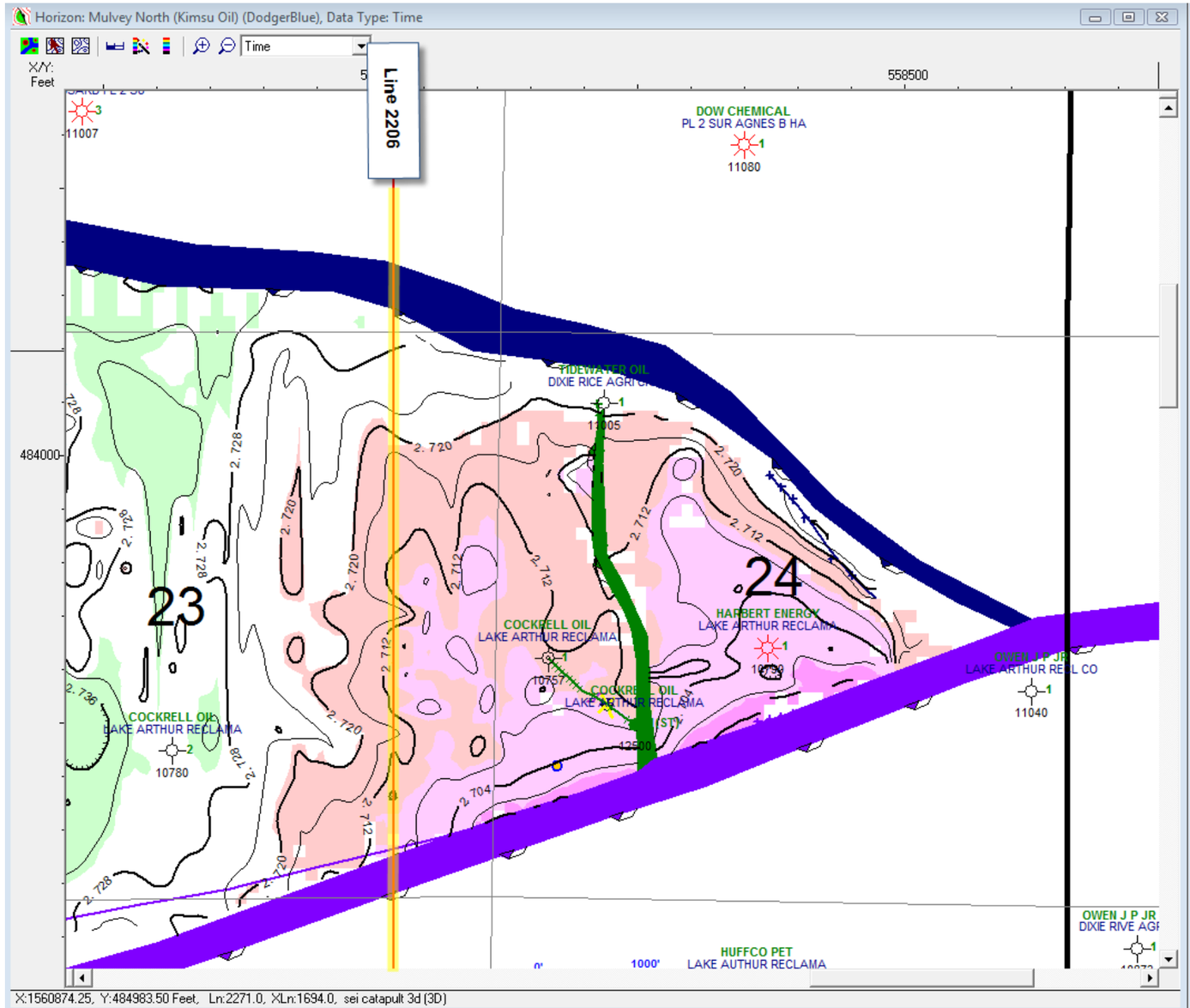
Horizon: Mulvey North (Kimsu Oil) (DodgerBlue), Data Type: Time
Time
X/Y:
Feet
Line 2206
558500
484000
DOW CHEMICAL
PL 2 SUR AGNES B HA
11080
11007
TIDEWATER OIL
DIXIE RICE AGRIC
11005
23
24
COCKRELL OIL
LAKE ARTHUR RECLAMA
10780
COCKRELL OIL
LAKE ARTHUR RECLAMA
10757
COCKRELL OIL
LAKE ARTHUR RECLAMA
(ST)
12500
HARBERT ENERGY
LAKE ARTHUR RECLAMA
OWEN J P JR
LAKE ARTHUR REC CO
11040
OWEN J P JR
DIXIE RIVE AGR
HUFFCO PET
LAKE AUTHUR RECLAMA
1000'
X:1560874.25, Y:484983.50 Feet, Ln:2271.0, XLn:1694.0, sei catapult 3d (3D)

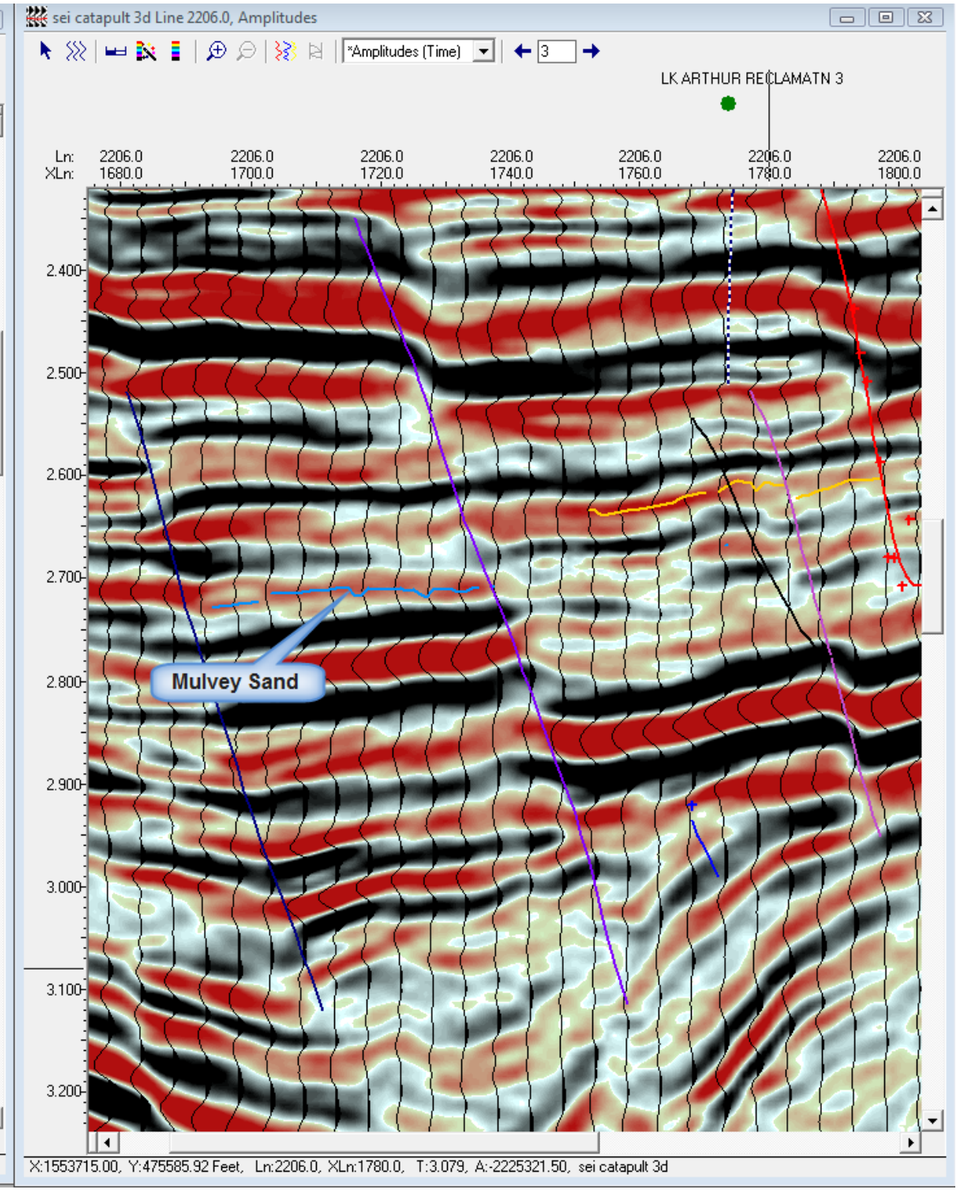
sei catapult 3d Line 2206.0, Amplitudes
*Amplitudes (Time)
3
LK ARTHUR RECLAMATN 3
Ln: 2206.0
XLn: 1680.0 1700.0 1720.0 1740.0 1760.0 1780.0 1800.0
2.400
2.500
2.600
2.700
2.800
2.900
3.000
3.100
3.200
Mulvey Sand
X:1553715.00, Y:475585.92 Feet, Ln:2206.0, XLn:1780.0, T:3.079, A:-2225321.50, sei catapult 3d

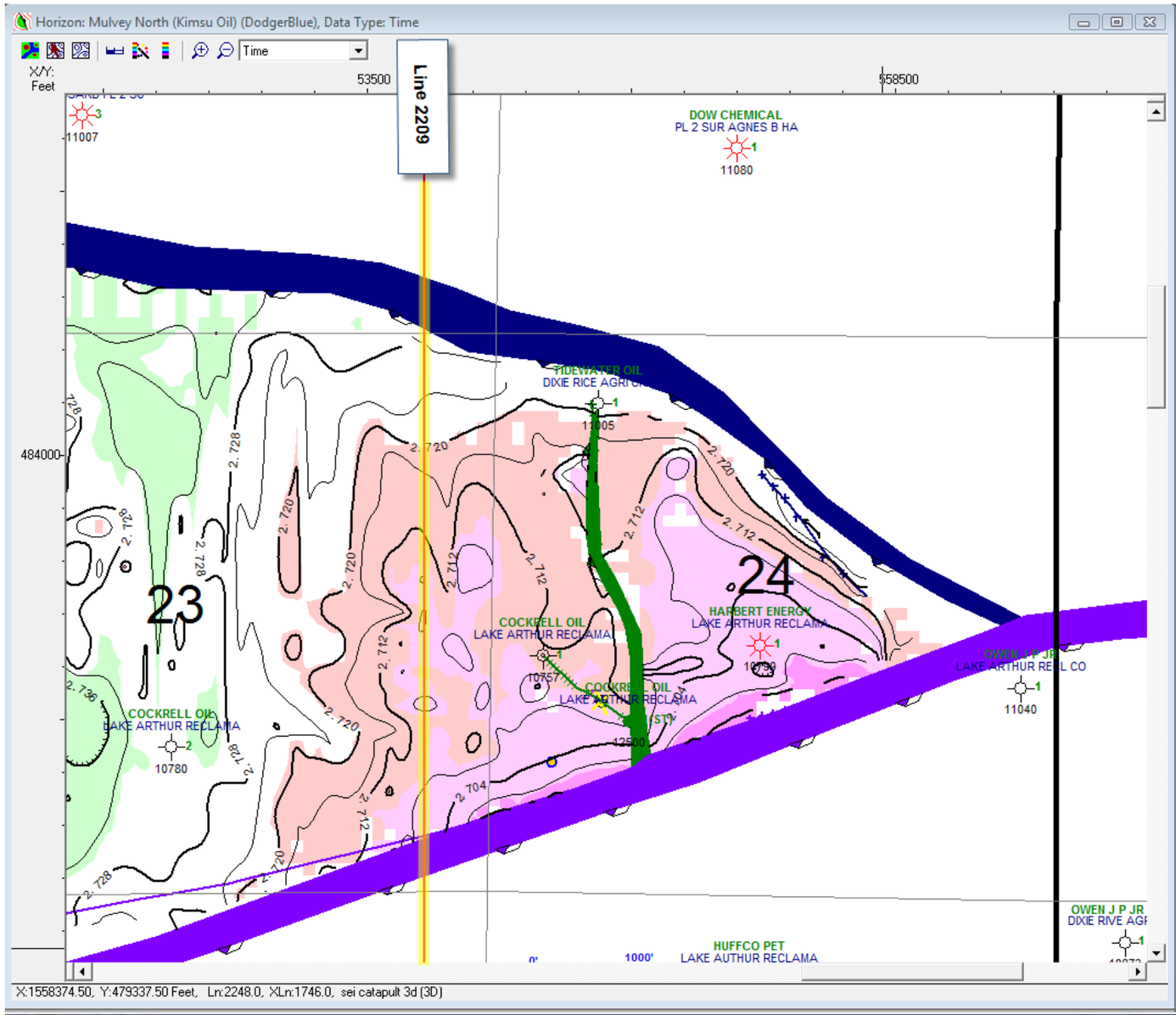
Horizon: Mulvey North (Kimsu Oil) (DodgerBlue), Data Type: Time
Time
X/Y:
Feet
53500
58500
Line 2209
DOW CHEMICAL
PL 2 SUR AGNES B HA
11080
11007
484000
23
24
COCKRELL OIL
LAKE ARTHUR RECLAMA
10780
HARBERT ENERGY
LAKE ARTHUR RECLAMA
11040
HUFFCO PET
LAKE AUTHUR RECLAMA
1000'
X:1558374.50, Y:479337.50 Feet, Ln:2248.0, XLn:1746.0, sei catapult 3d (3D)

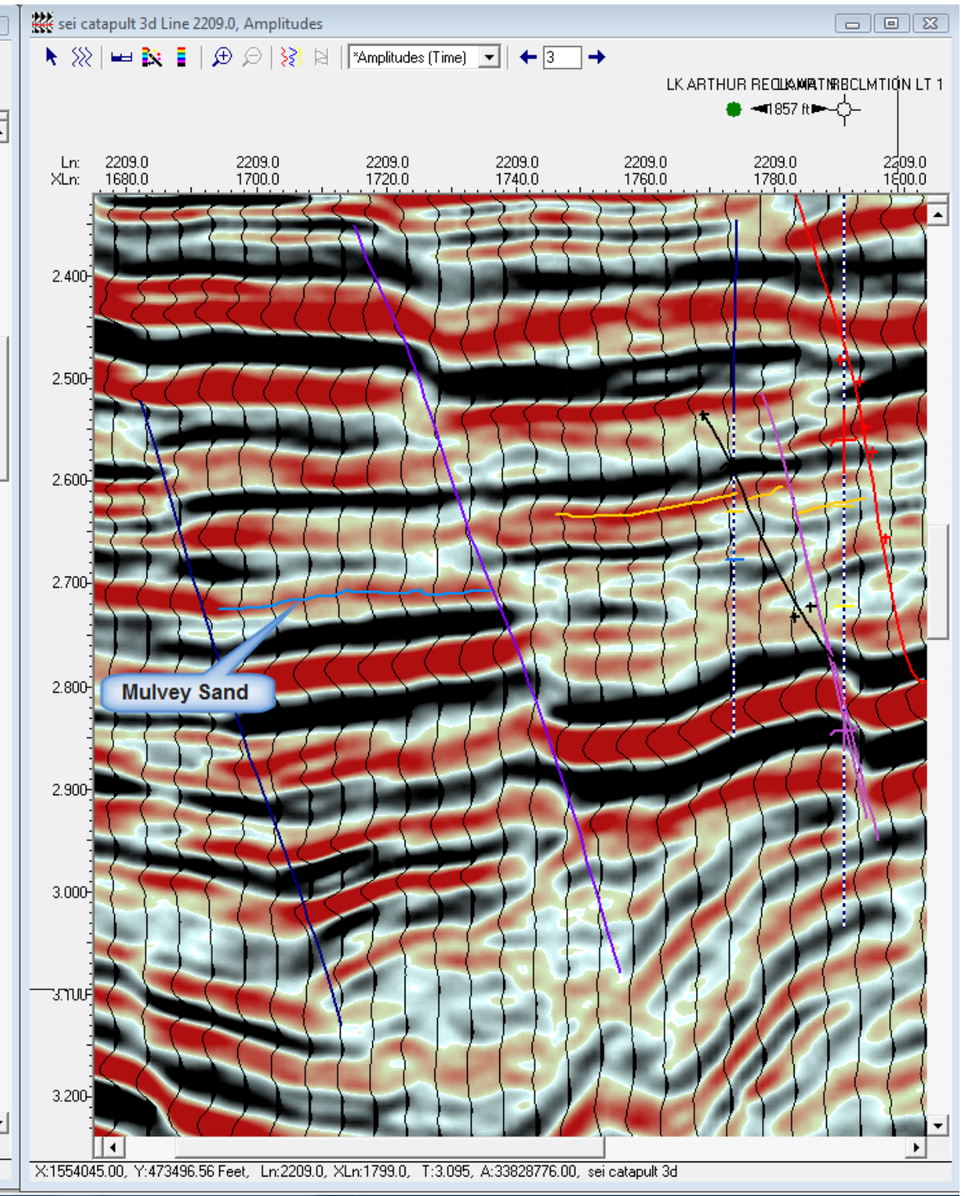
sei catapult 3d Line 2209.0, Amplitudes
*Amplitudes (Time)
Ln: 2209.0 2209.0 2209.0 2209.0 2209.0 2209.0 2209.0
XLn: 1680.0 1700.0 1720.0 1740.0 1760.0 1780.0 1800.0
2.400
2.500
2.600
2.700
2.800
2.900
3.000
3.200
Mulvey Sand
X:1554045.00, Y:473496.56 Feet, Ln:2209.0, XLn:1799.0, T:3.095, A:33828776.00, sei catapult 3d

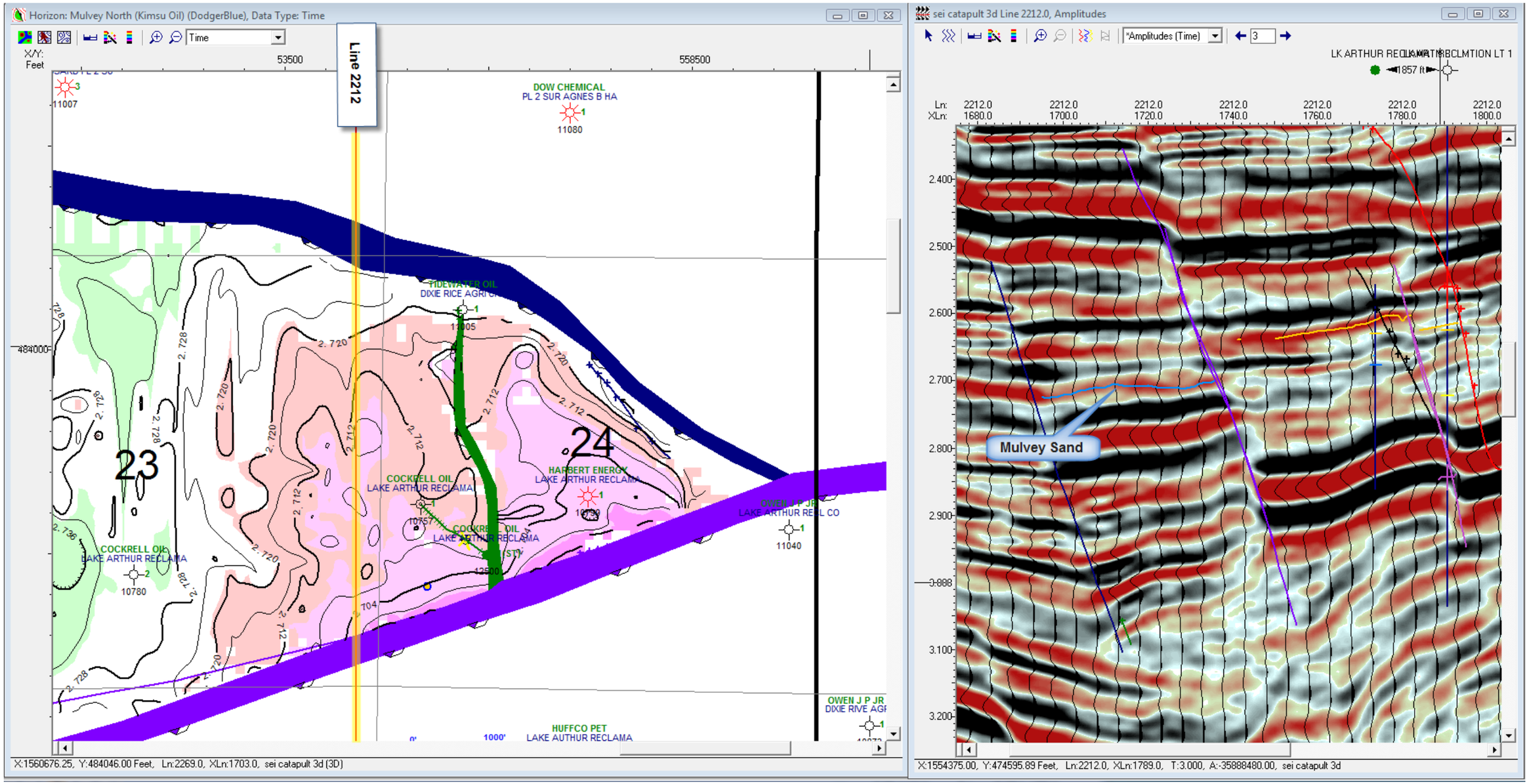
Horizon: Mulvey North (Kimsu Oil) (DodgerBlue), Data Type: Time
Line 2212
DOW CHEMICAL
PL 2 SUR AGNES B HA
11080
11007
TIDEWATER OIL
DIXIE RICE AGRI
11005
23
24
COCKRELL OIL
LAKE ARTHUR RECLAMA
10780
HARBERT ENERGY
LAKE ARTHUR RECLAMA
OWEN J P JR
LAKE ARTHUR REC CO
11040
HUFFCO PET
LAKE AUTHUR RECLAMA
OWEN J P JR
DIXIE RIVE AGI
X:1560676.25, Y:484046.00 Feet, Ln:2269.0, XLn:1703.0, sei catapult 3d (3D)
sei catapult 3d Line 2212.0, Amplitudes
*Amplitudes (Time)
Mulvey Sand
X:1554375.00, Y:474595.89 Feet, Ln:2212.0, XLn:1789.0, T:3.000, A:-35888480.00, sei catapult 3d

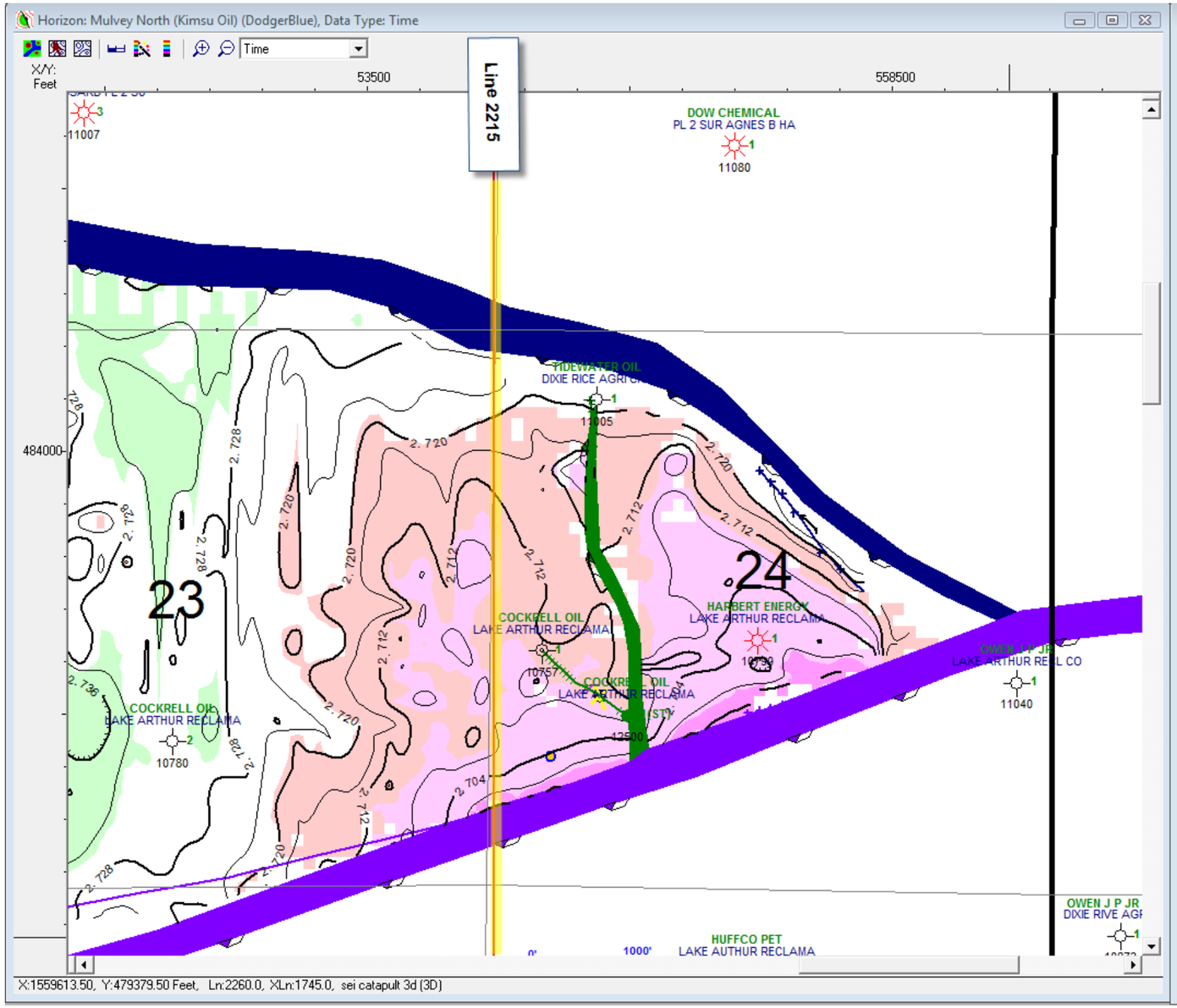
Horizon: Mulvey North (Kimsu Oil) (DodgerBlue), Data Type: Time
Time
X/Y:
Feet
53500
558500
Line 2215
DOW CHEMICAL
PL 2 SUR AGNES B HA
11080
11007
TIDEWATER OIL
DIXE RICE AGRI
11005
484000
23
24
COCKRELL OIL
LAKE ARTHUR RECLAMA
10780
10757
HARBERT ENERGY
LAKE ARTHUR RECLAMA
OWEN J P JR
LAKE ARTHUR REAL CO
11040
OWEN J P JR
DIXE RIVE AGI
HUFFCO PET
LAKE AUTHUR RECLAMA
1000'
X:1559613.50, Y:479379.50 Feet, Ln:2260.0, XLn:1745.0, sei catapult 3d (3D)

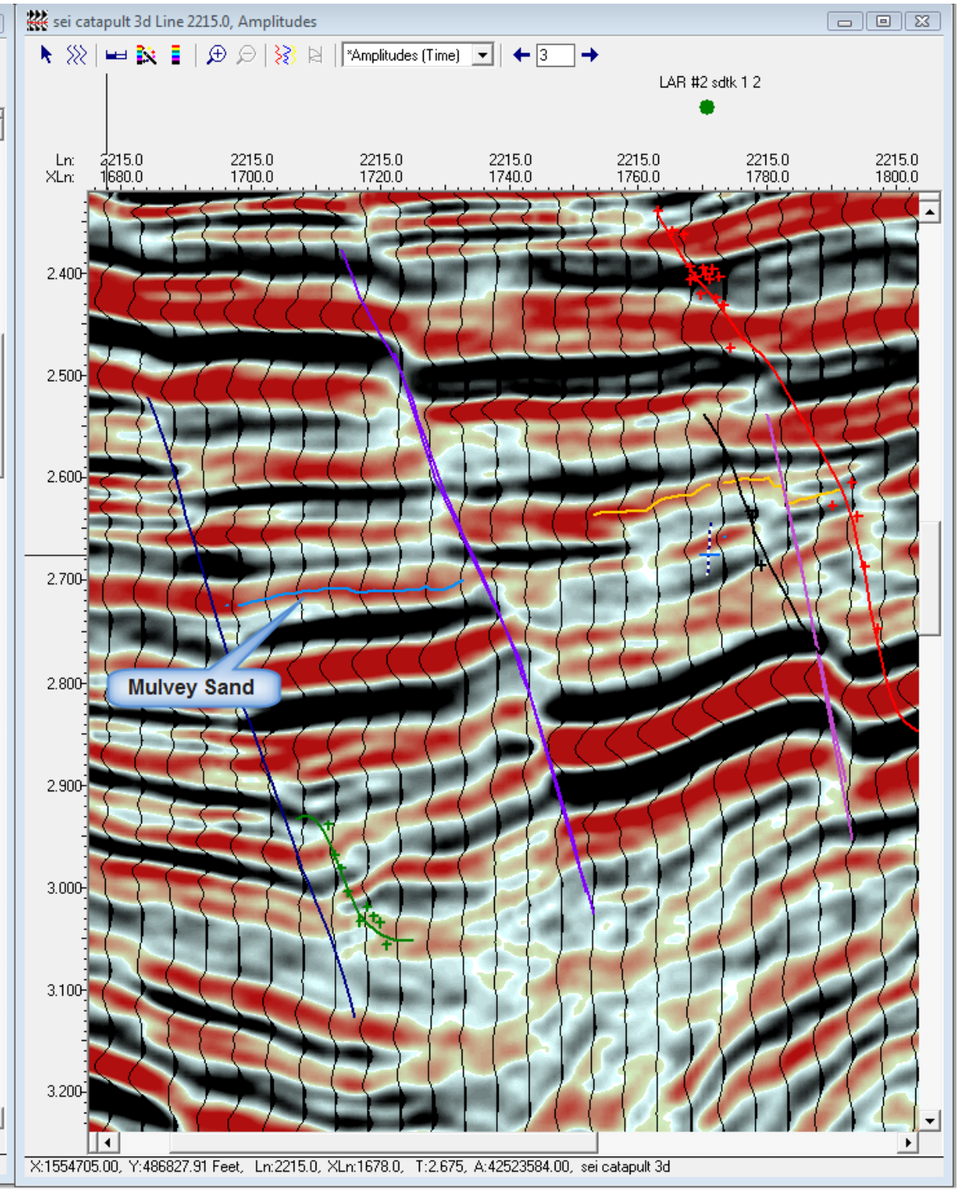
sei catapult 3d Line 2215.0, Amplitudes
*Amplitudes (Time)
3
LAR #2 sdtk 1 2
Ln:
XLn:
2215.0
1680.0
1700.0
1720.0
1740.0
1760.0
1780.0
1800.0
2.400
2.500
2.600
2.700
2.800
2.900
3.000
3.100
3.200
Mulvey Sand
X:1554705.00, Y:486827.91 Feet, Ln:2215.0, XLn:1678.0, T:2.675, A:42523584.00, sei catapult 3d

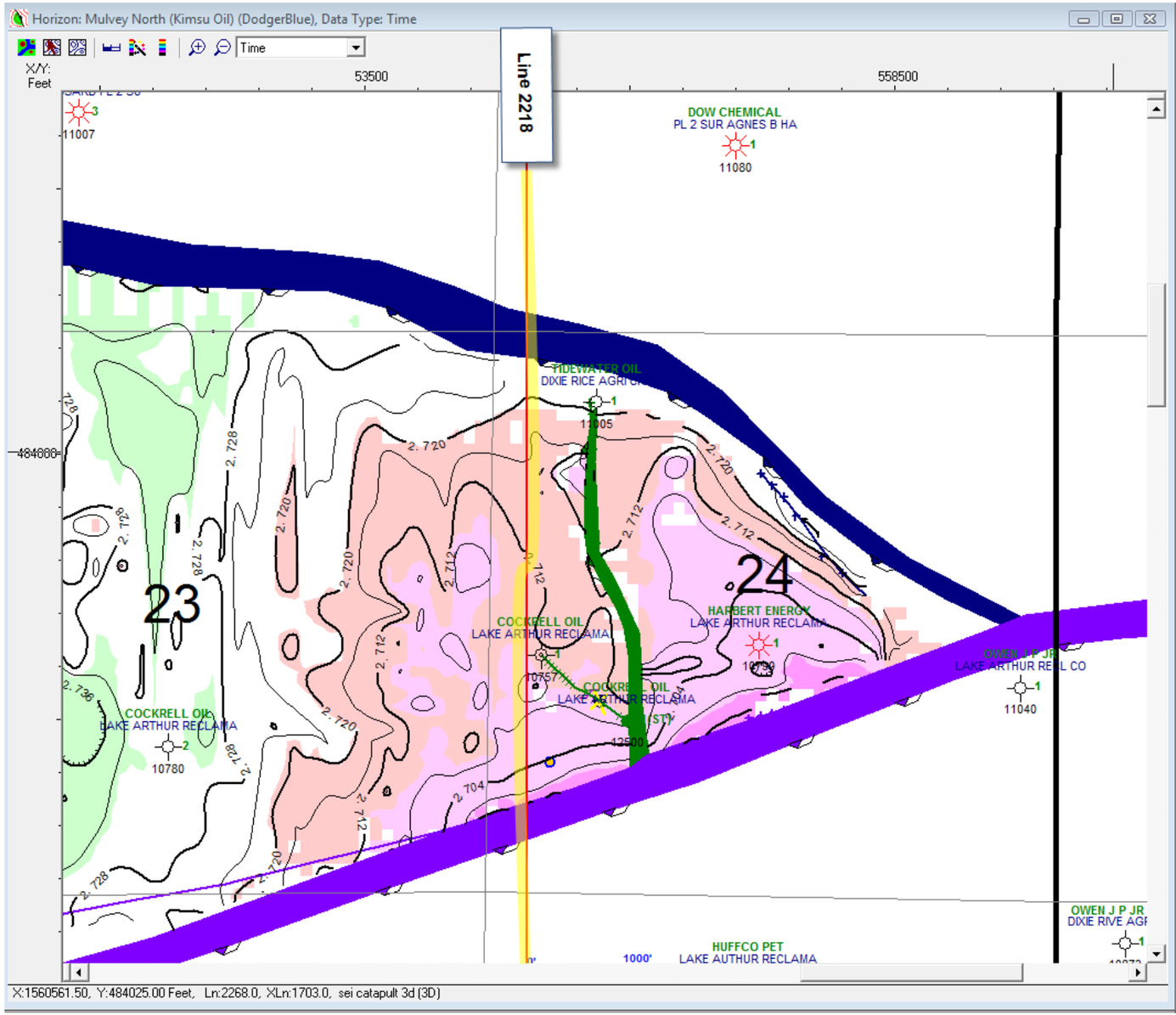
Horizon: Mulvey North (Kimsu Oil) (DodgerBlue), Data Type: Time
Time
X/Y: Feet
53500
558500
Line 2218
DOW CHEMICAL
PL 2 SUR AGNES B HA
11080
11007
TIDEWATER OIL
DIXIE RICE AGRI
11005
23
24
COCKRELL OIL
LAKE ARTHUR RECLAMA
10780
COCKRELL OIL
LAKE ARTHUR RECLAMA
10757
HARBERT ENERGY
LAKE ARTHUR RECLAMA
10790
OWEN J P JR
LAKE ARTHUR REC CO
11040
OWEN J P JR
DIXIE RIVE AGI
HUFFCO PET
LAKE AUTHUR RECLAMA
1000'
2.720
2.728
2.712
2.704
X:1560561.50, Y:484025.00 Feet, Ln:2268.0, XLn:1703.0, sei catapult 3d (3D)

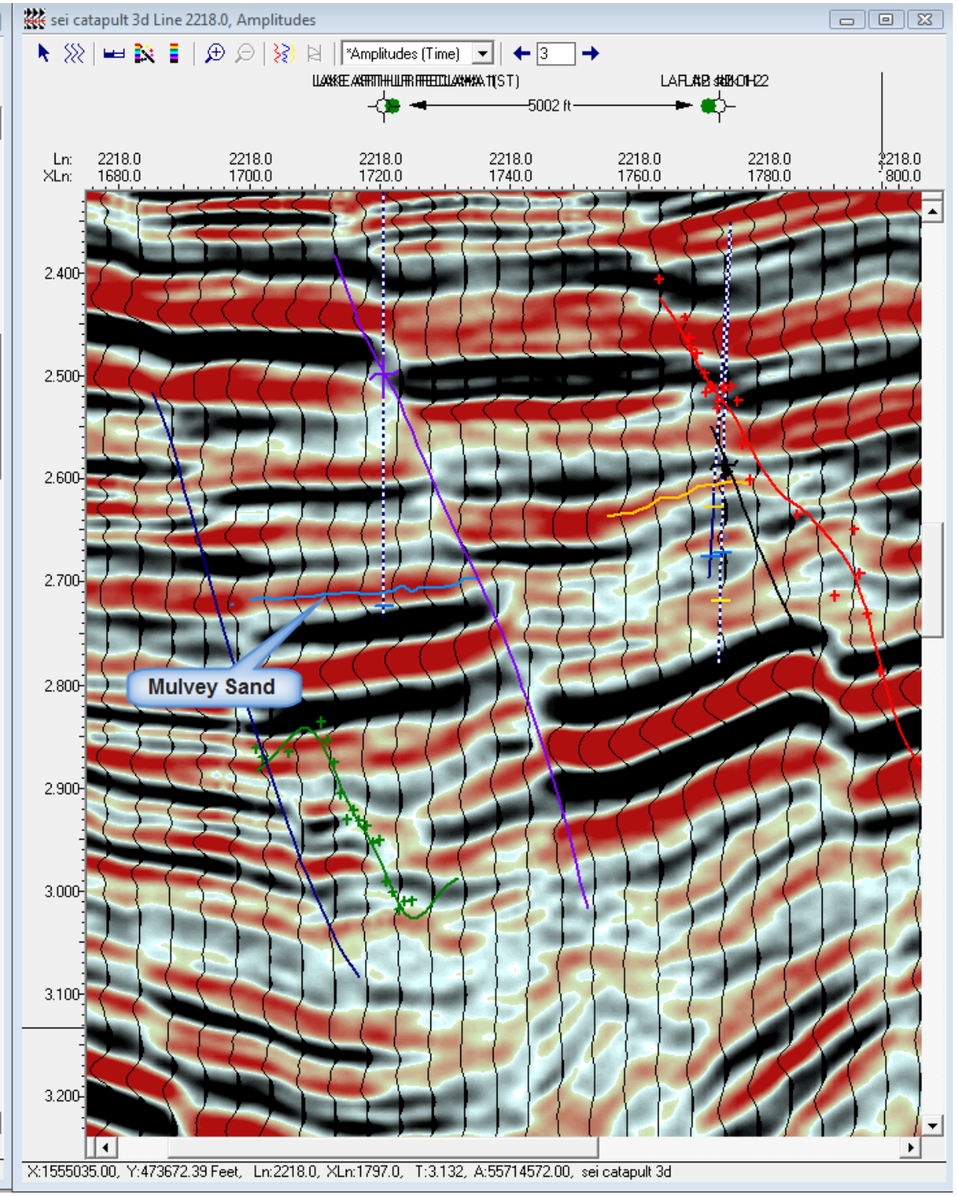
sei catapult 3d Line 2218.0, Amplitudes
*Amplitudes (Time)
3
5002 ft
Ln: 2218.0
XLn: 1680.0 1700.0 1720.0 1740.0 1760.0 1780.0 1800.0
2.400
2.500
2.600
2.700
2.800
2.900
3.000
3.100
3.200
Mulvey Sand
X:1555035.00, Y:473672.39 Feet, Ln:2218.0, XLn:1797.0, T:3.132, A:55714572.00, sei catapult 3d

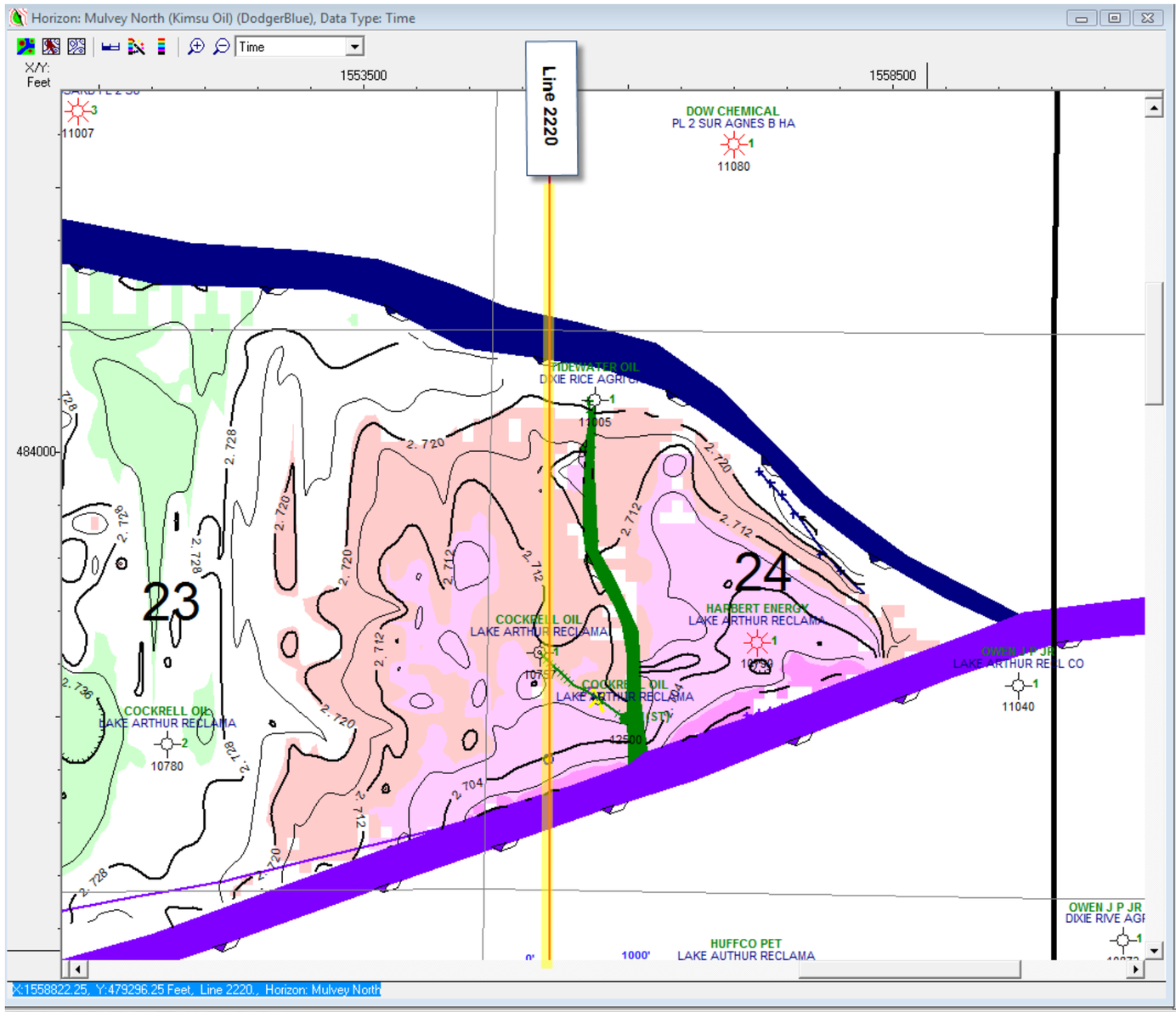
Horizon: Mulvey North (Kimsu Oil) (DodgerBlue), Data Type: Time
Time
X/Y:
Feet
1553500
1558500
Line 2220
DOW CHEMICAL
PL 2 SUR AGNES B HA
11080
11007
484000
23
24
COCKRELL OIL
LAKE ARTHUR RECLAMA
10780
HARBERT ENERGY
LAKE ARTHUR RECLAMA
11040
HUFFCO PET
LAKE AUTHUR RECLAMA
1000'
X:1558822.25, Y:479296.25 Feet, Line 2220., Horizon: Mulvey North

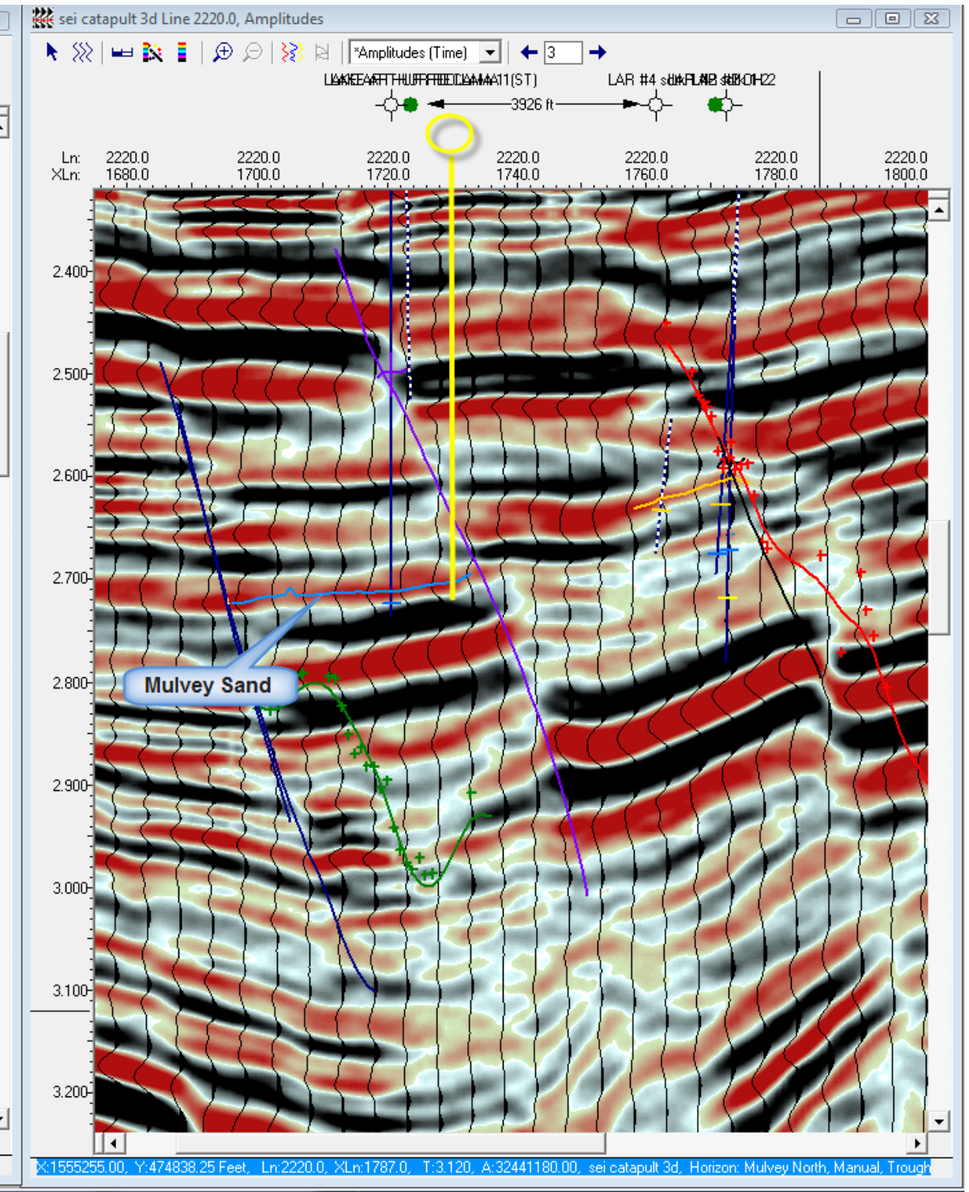
sei catapult 3d Line 2220.0, Amplitudes
*Amplitudes (Time)
3
3926 ft
Ln: 2220.0
XLn: 1680.0 1700.0 1720.0 1740.0 1760.0 1780.0 1800.0
2.400
2.500
2.600
2.700
2.800
2.900
3.000
3.100
3.200
Mulvey Sand
X:1555255.00, Y:474838.25 Feet, Ln:2220.0, XLn:1787.0, T:3.120, A:32441180.00, sei catapult 3d, Horizon: Mulvey North, Manual, Trough

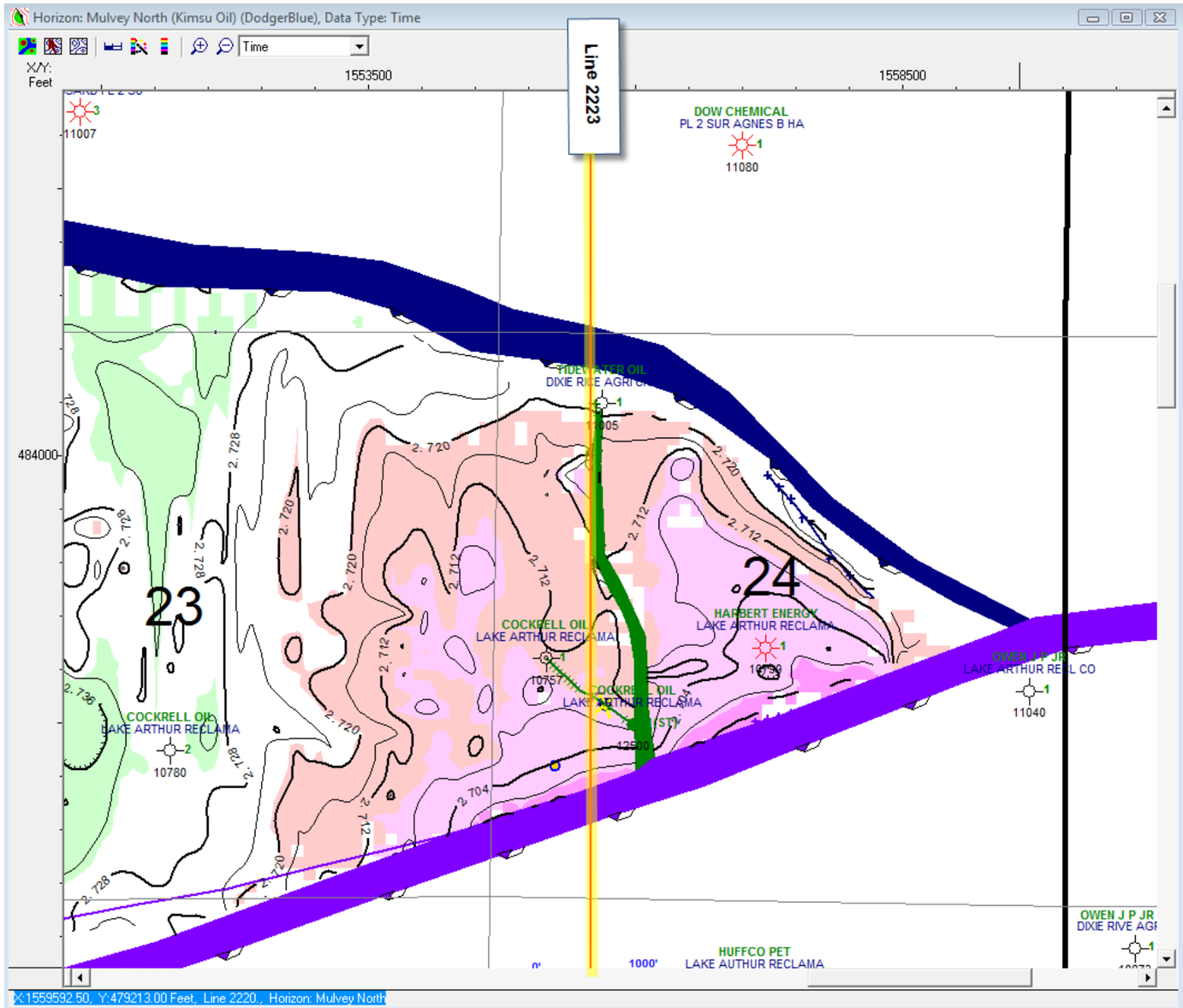
Horizon: Mulvey North (Kimsu Oil) (DodgerBlue), Data Type: Time
Time
X/Y:
Feet
1553500
1558500
Line 2223
DOW CHEMICAL
PL 2 SUR AGNES B HA
11080
11007
484000
23
24
COCKRELL OIL
LAKE ARTHUR RECLAMA
10780
HARBERT ENERGY
LAKE ARTHUR RECLAMA
OWEN J P JR
LAKE ARTHUR REC CO
11040
OWEN J P JR
DIXIE RIVE AGF
HUFFCO PET
LAKE AUTHUR RECLAMA
1000'
X:1559592.50, Y:479213.00 Feet, Line 2220., Horizon: Mulvey North

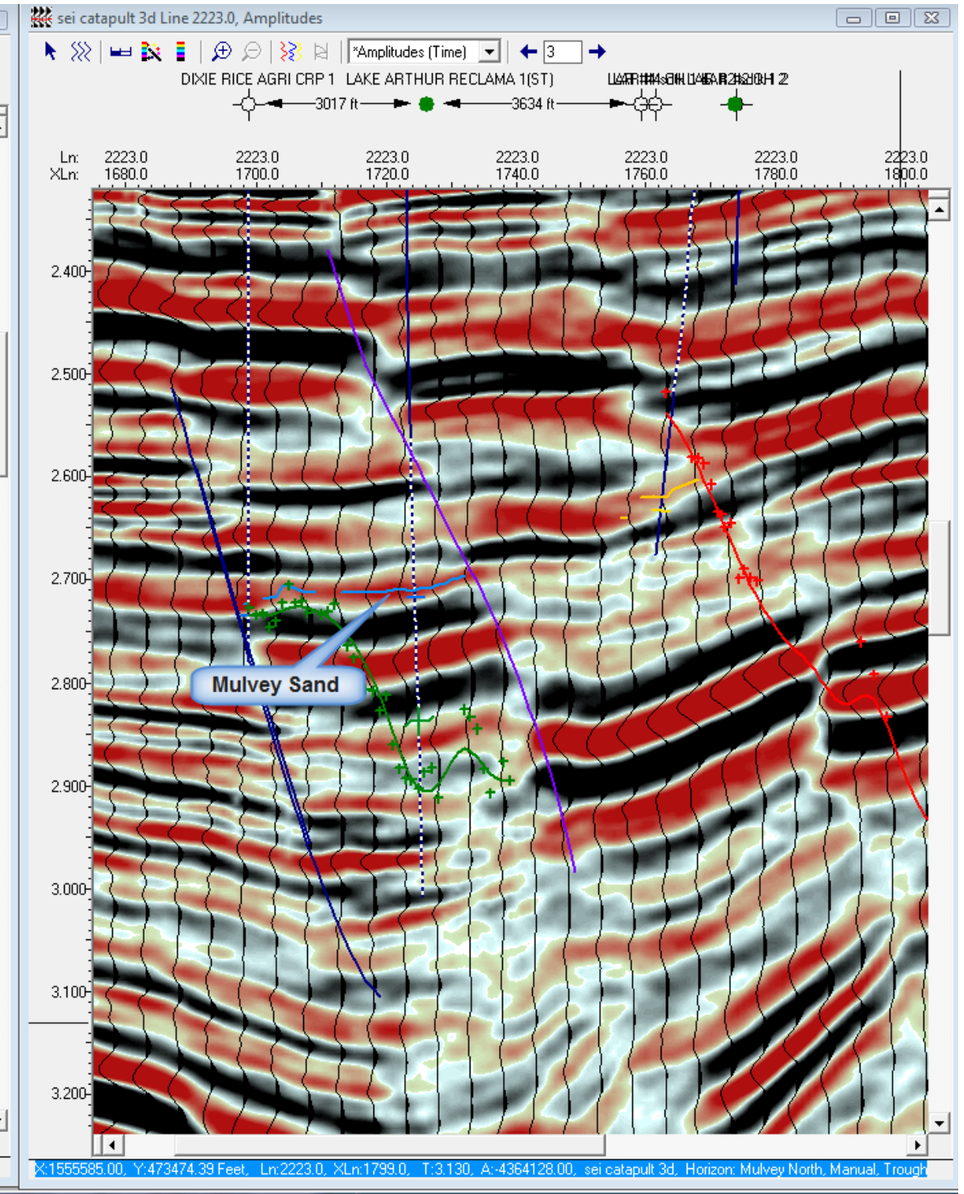
sei catapult 3d Line 2223.0, Amplitudes
*Amplitudes (Time)
DIXIE RICE AGRI CRP 1
LAKE ARTHUR RECLAMA 1(ST)
3017 ft
3634 ft
Ln:
XLn:
2223.0
1680.0
1700.0
1720.0
1740.0
1760.0
1780.0
1800.0
2.400
2.500
2.600
2.700
2.800
2.900
3.000
3.100
3.200
Mulvey Sand
X:1555585.00, Y:473474.39 Feet, Ln:2223.0, XLn:1799.0, T:3.130, A:-4364128.00, sei catapult 3d, Horizon: Mulvey North, Manual, Trough

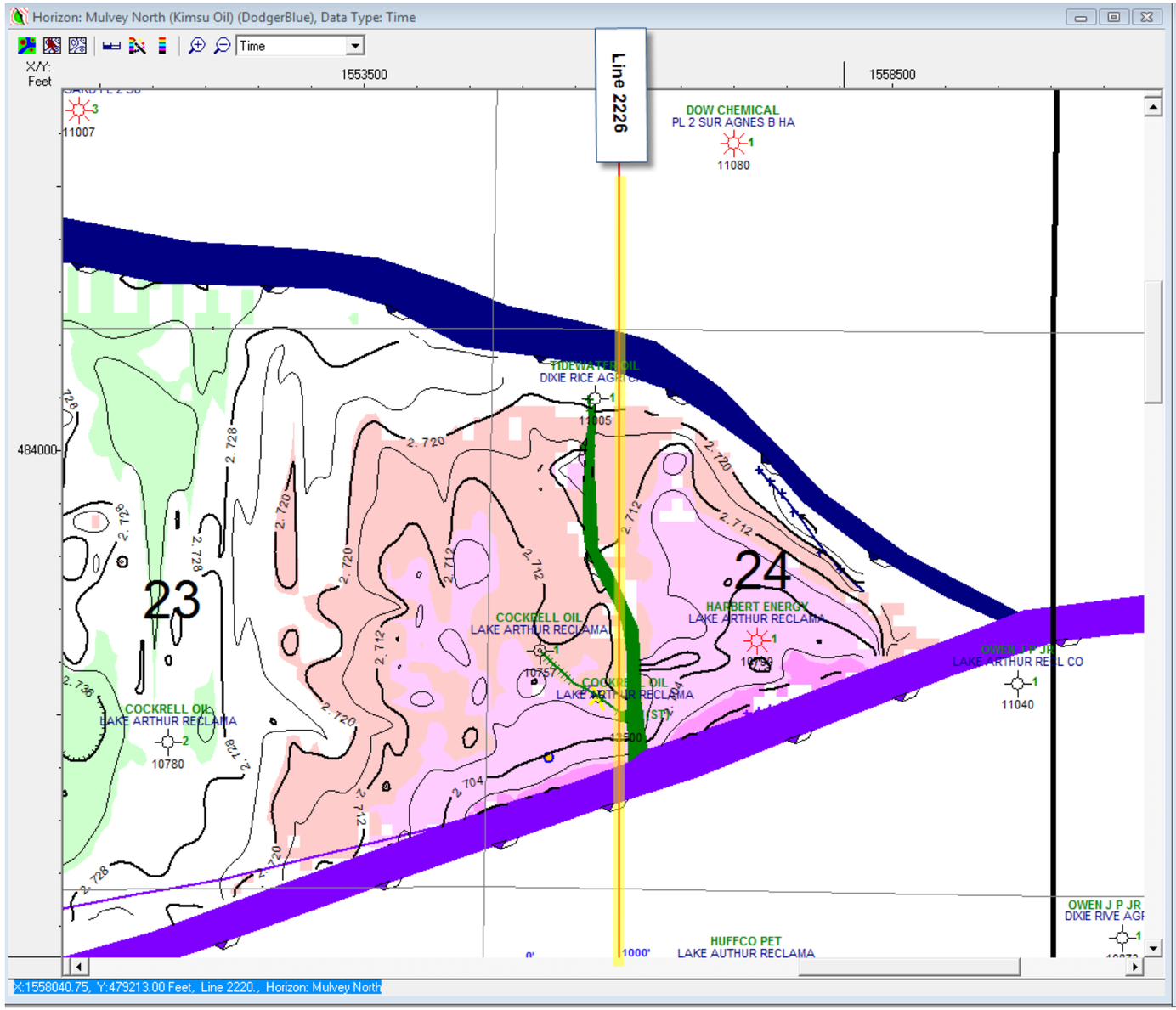
Horizon: Mulvey North (Kimsu Oil) (DodgerBlue), Data Type: Time
Time
X/Y:
Feet
1553500
1558500
Line 2226
DOW CHEMICAL
PL 2 SUR AGNES B HA
11080
11007
484000
23
24
COCKRELL OIL
LAKE ARTHUR RECLAMA
10780
COCKRELL OIL
LAKE ARTHUR RECLAMA
10757
HARBERT ENERGY
LAKE ARTHUR RECLAMA
OWEN J P JR
LAKE ARTHUR RECL CO
11040
OWEN J P JR
HUFFCO PET
LAKE AUTHUR RECLAMA
1000'
X:1558040.75, Y:479213.00 Feet, Line 2220., Horizon: Mulvey North

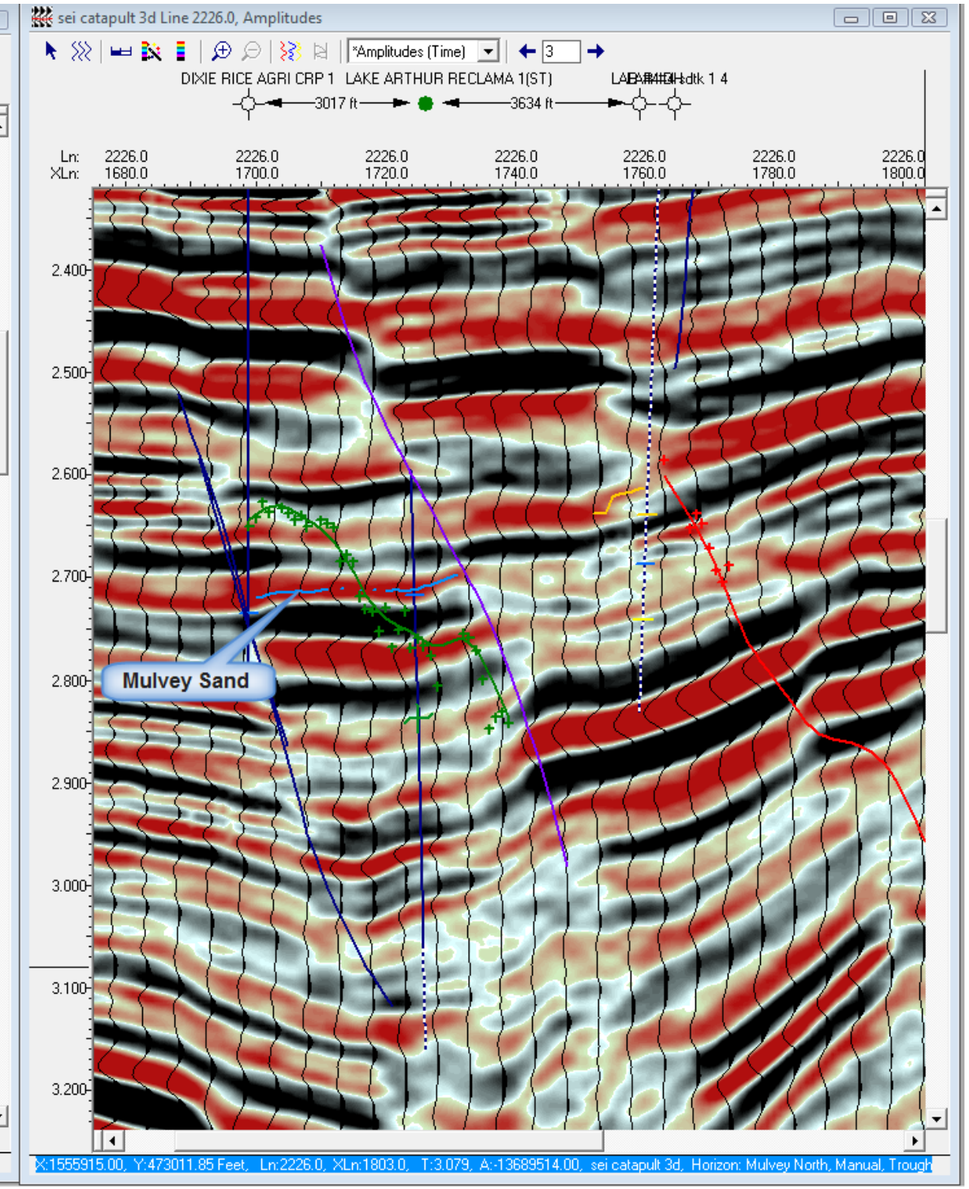
sei catapult 3d Line 2226.0, Amplitudes
*Amplitudes (Time)
3
DIXIE RICE AGRI CRP 1
LAKE ARTHUR RECLAMA 1(ST)
3017 ft
3634 ft
Ln: 2226.0
XLn: 1680.0
1700.0
1720.0
1740.0
1760.0
1780.0
1800.0
2.400
2.500
2.600
2.700
2.800
2.900
3.000
3.100
3.200
Mulvey Sand
X:1555915.00, Y:473011.85 Feet, Ln:2226.0, XLn:1803.0, T:3.079, A:-13689514.00, sei catapult 3d, Horizon: Mulvey North, Manual, Trough

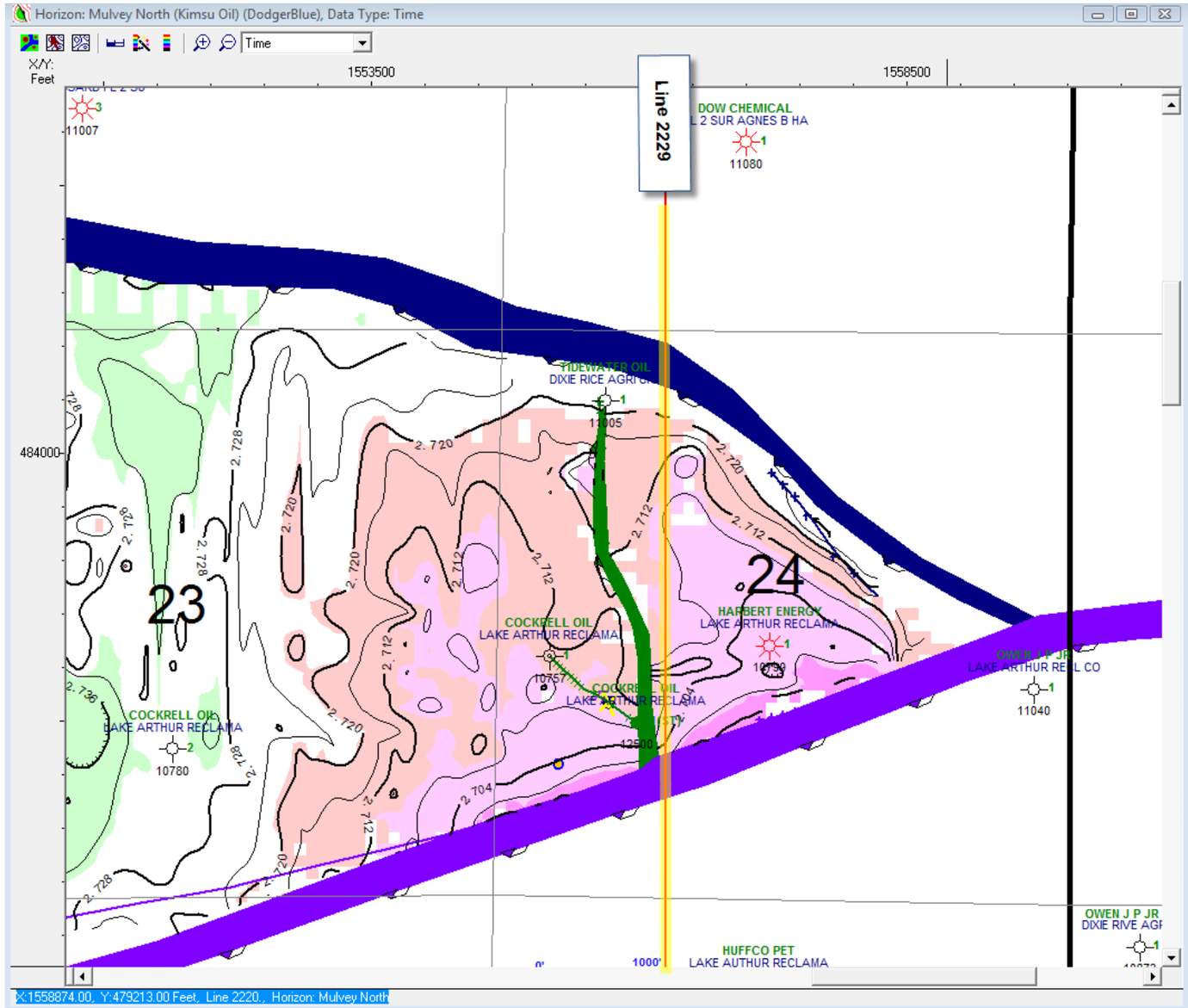
Horizon: Mulvey North (Kimsu Oil) (DodgerBlue), Data Type: Time
Time
X/Y:
Feet
1553500
1558500
Line 2229
DOW CHEMICAL
11080
11007
TIDEWATER OIL
DIXIE RICE AGRI
11005
484000
23
24
COCKRELL OIL
LAKE ARTHUR RECLAMA
10780
COCKRELL OIL
LAKE ARTHUR RECLAMA
10757
COCKRELL OIL
LAKE ARTHUR RECLAMA
12500
HARBERT ENERGY
LAKE ARTHUR RECLAMA
10739
OWEN J P JR
LAKE ARTHUR RECL CO
11040
OWEN J P JR
DIXIE RIVE AGI
HUFFCO PET
LAKE AUTHUR RECLAMA
1000'
X:1558874.00, Y:479213.00 Feet, Line 2220., Horizon: Mulvey North

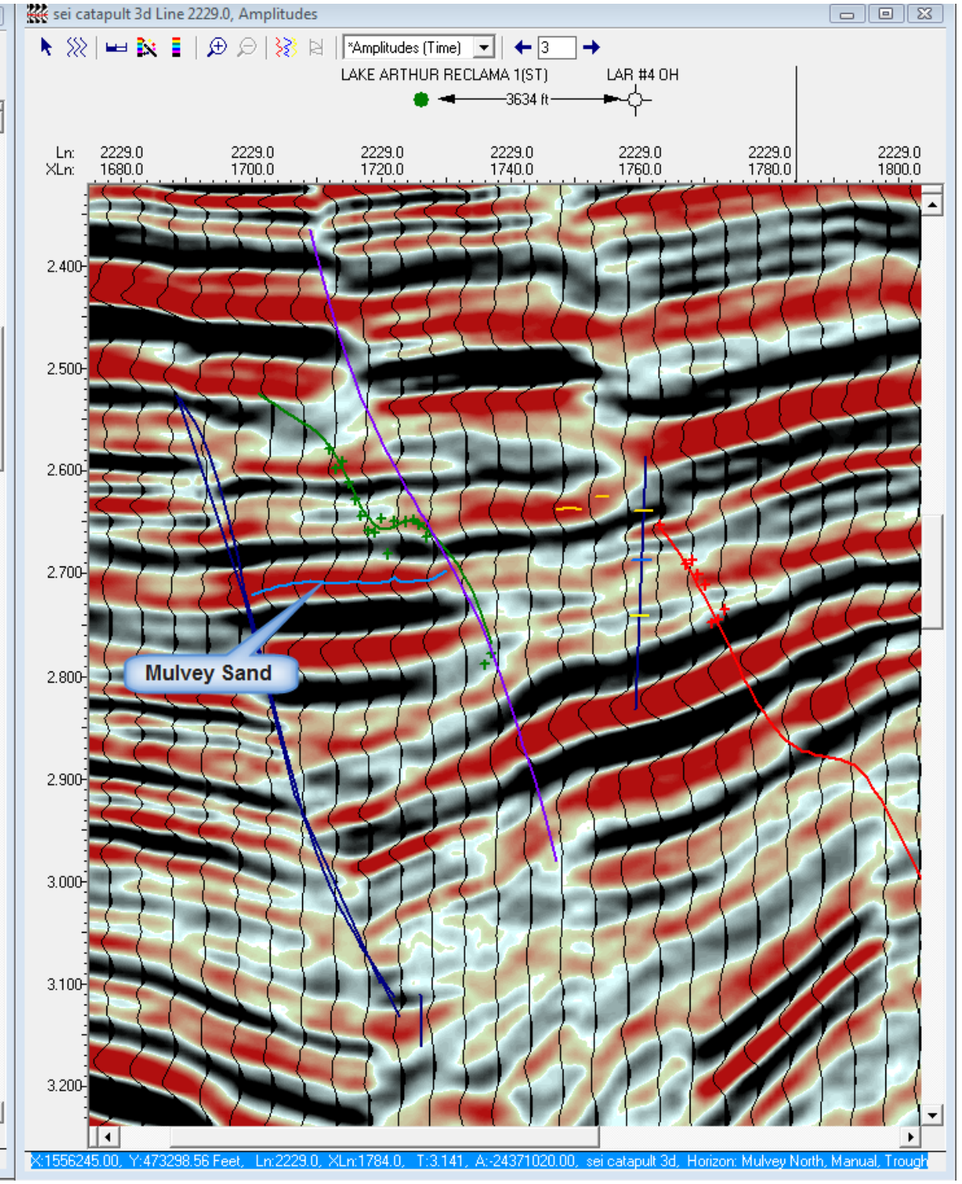
sei catapult 3d Line 2229.0, Amplitudes
*Amplitudes (Time)
3
LAKE ARTHUR RECLAMA 1(ST)
LAR #4 OH
3634 ft
Ln:
XLn:
2229.0
1680.0
1700.0
1720.0
1740.0
1760.0
1780.0
1800.0
2.400
2.500
2.600
2.700
2.800
2.900
3.000
3.100
3.200
Mulvey Sand
X:1556245.00, Y:473298.56 Feet, Ln:2229.0, XLn:1784.0, T:3.141, A:-24371020.00, sei catapult 3d, Horizon: Mulvey North, Manual, Trough

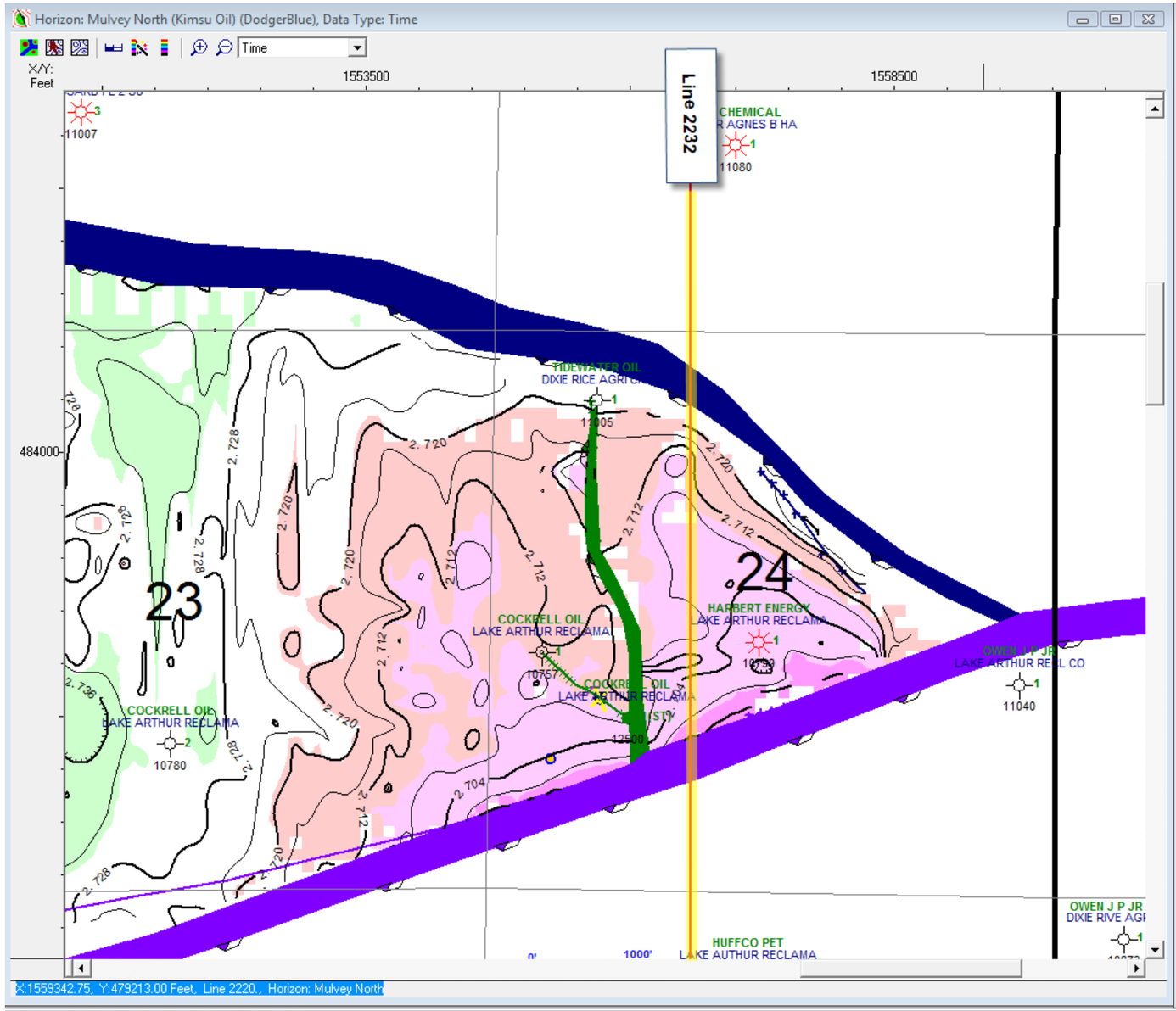
Horizon: Mulvey North (Kimsu Oil) (DodgerBlue), Data Type: Time
Time
X/Y:
Feet
1553500
1558500
Line 2232
CHEMICAL
R AGNES B HA
11080
11007
484000
23
24
COCKRELL OIL
LAKE ARTHUR RECLAMA
10780
COCKRELL OIL
LAKE ARTHUR RECLAMA
10757
HARBERT ENERGY
LAKE ARTHUR RECLAMA
OWEN J P JR
LAKE ARTHUR REC CO
11040
HUFFCO PET
LAKE AUTHUR RECLAMA
OWEN J P JR
DIXIE RIVE AGI
X:1559342.75, Y:479213.00 Feet, Line 2220., Horizon: Mulvey North

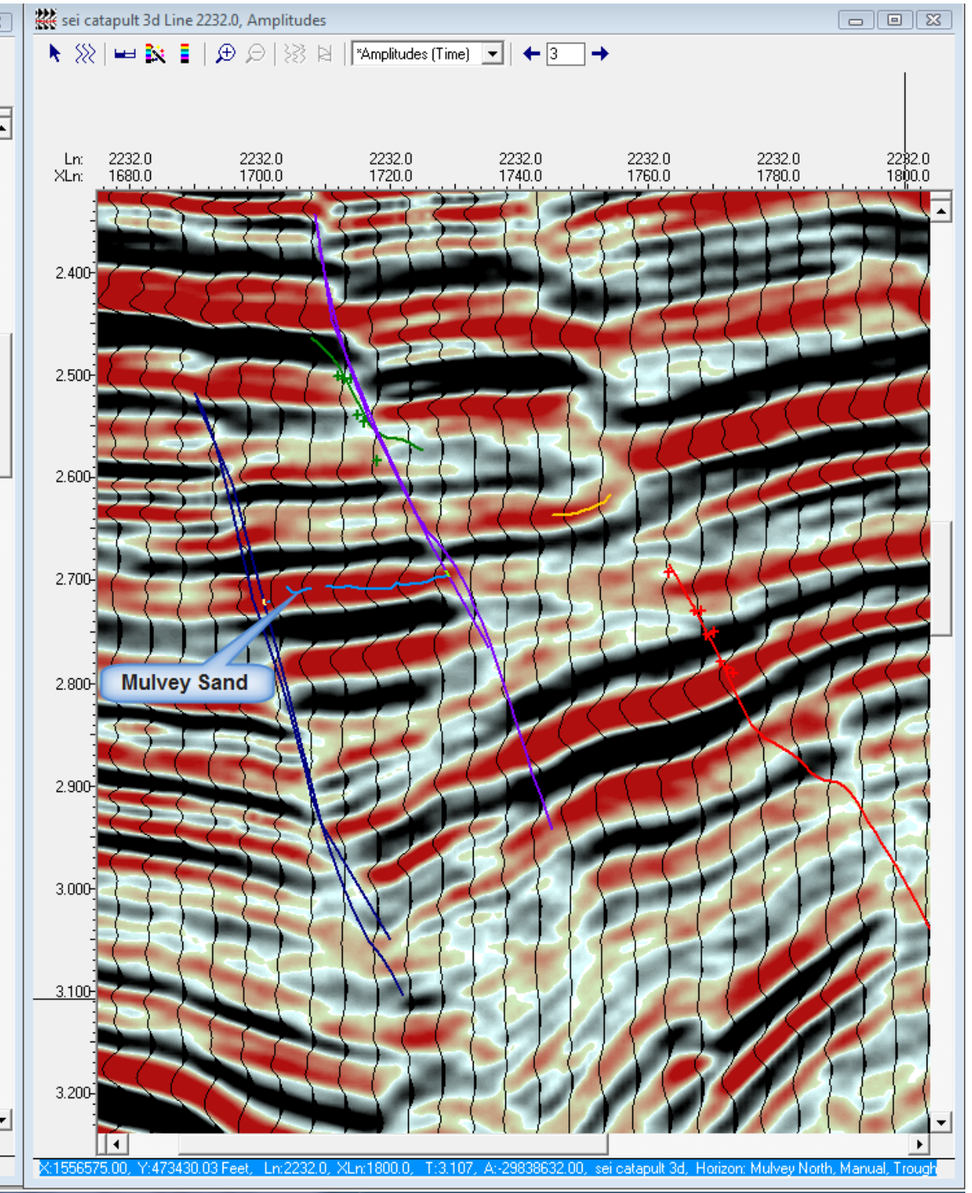
sei catapult 3d Line 2232.0, Amplitudes
*Amplitudes (Time)
3
Ln:
XLn:
2232.0
1680.0
1700.0
1720.0
1740.0
1760.0
1780.0
1800.0
2.400
2.500
2.600
2.700
2.800
2.900
3.000
3.100
3.200
Mulvey Sand
X:1556575.00, Y:473430.03 Feet, Ln:2232.0, XLn:1800.0, T:3.107, A:-29838632.00, sei catapult 3d, Horizon: Mulvey North, Manual, Trough

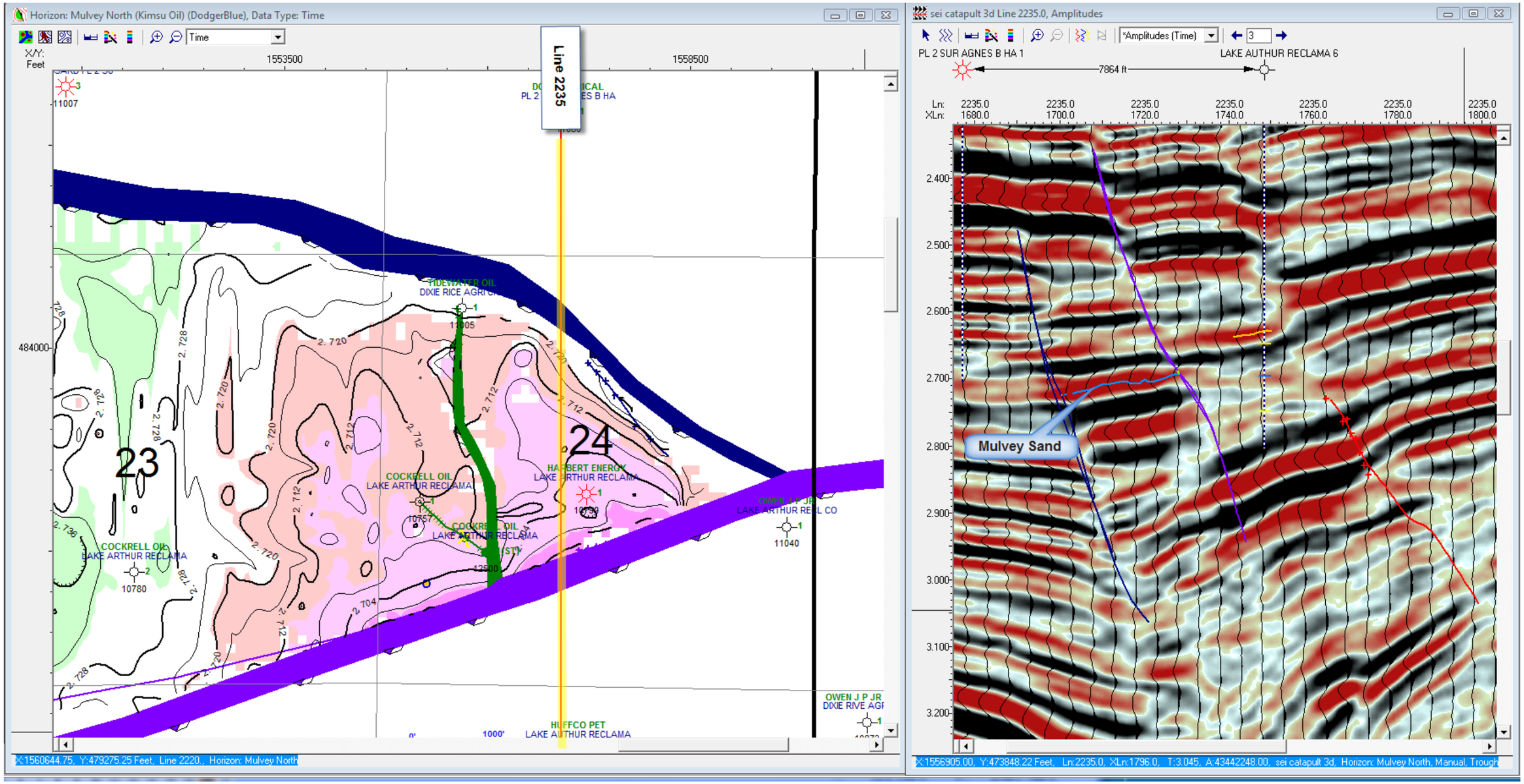
Horizon: Mulvey North (Kimsu Oil) (DodgerBlue), Data Type: Time
Time
X/Y: Feet
1553500
1558500
Line 2235
484000
23
24
COCKRELL OIL
LAKE ARTHUR RECLAMA
TIDEWATER OIL
DIXIE RICE AGRI
HARBERT ENERGY
LAKE ARTHUR RECLAMA
OWEN J P JR
LAKE ARTHUR RECL CO
HUFFCO PET
LAKE ARTHUR RECLAMA
1000'
X:1560644.75, Y:479275.25 Feet, Line 2220., Horizon: Mulvey North
sei catapult 3d Line 2235.0, Amplitudes
*Amplitudes (Time)
PL 2 SUR AGNES B HA 1
LAKE AUTHUR RECLAMA 6
7864 ft
Ln: 2235.0
XLn: 1680.0 1700.0 1720.0 1740.0 1760.0 1780.0 1800.0
2.400
2.500
2.600
2.700
2.800
2.900
3.000
3.100
3.200
Mulvey Sand
X:1556905.00, Y:473848.22 Feet, Ln:2235.0, XLn:1796.0, T:3.045, A:43442248.00, sei catapult 3d, Horizon: Mulvey North, Manual, Trough

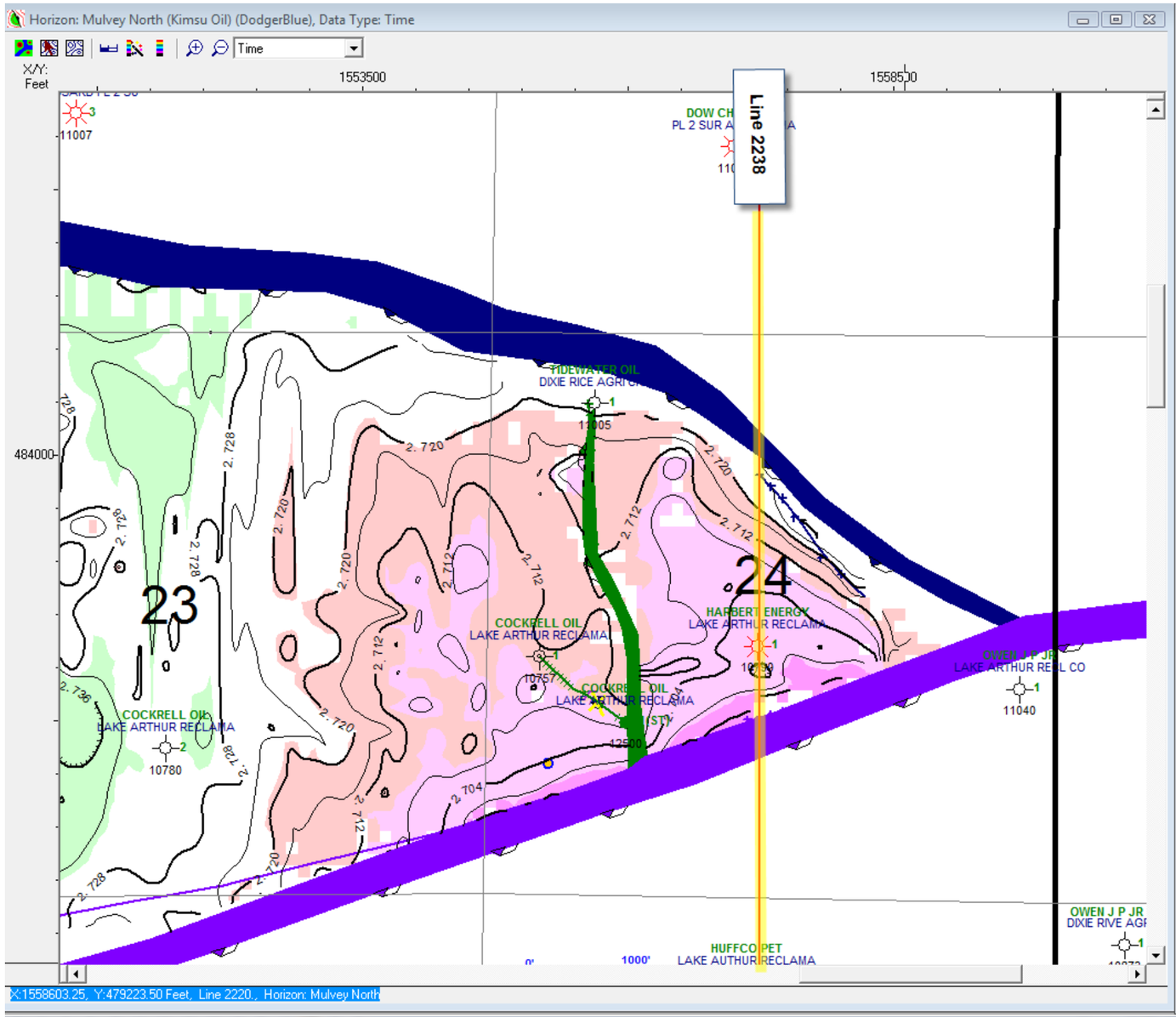
Horizon: Mulvey North (Kimsu Oil) (DodgerBlue), Data Type: Time
Time
X/Y:
Feet
1553500
1558500
484000
Line 2238
23
24
COCKRELL OIL
LAKE ARTHUR RECLAMA
10780
TIDEWATER OIL
DIXIE RICE AGRI
HARBERT ENERGY
LAKE ARTHUR RECLAMA
OWEN J P JR
LAKE ARTHUR REC CO
11040
OWEN J P JR
DIXIE RIVE AGR
HUFFCO PET
LAKE AUTHUR RECLAMA
1000'
X:1558603.25, Y:479223.50 Feet, Line 2220., Horizon: Mulvey North

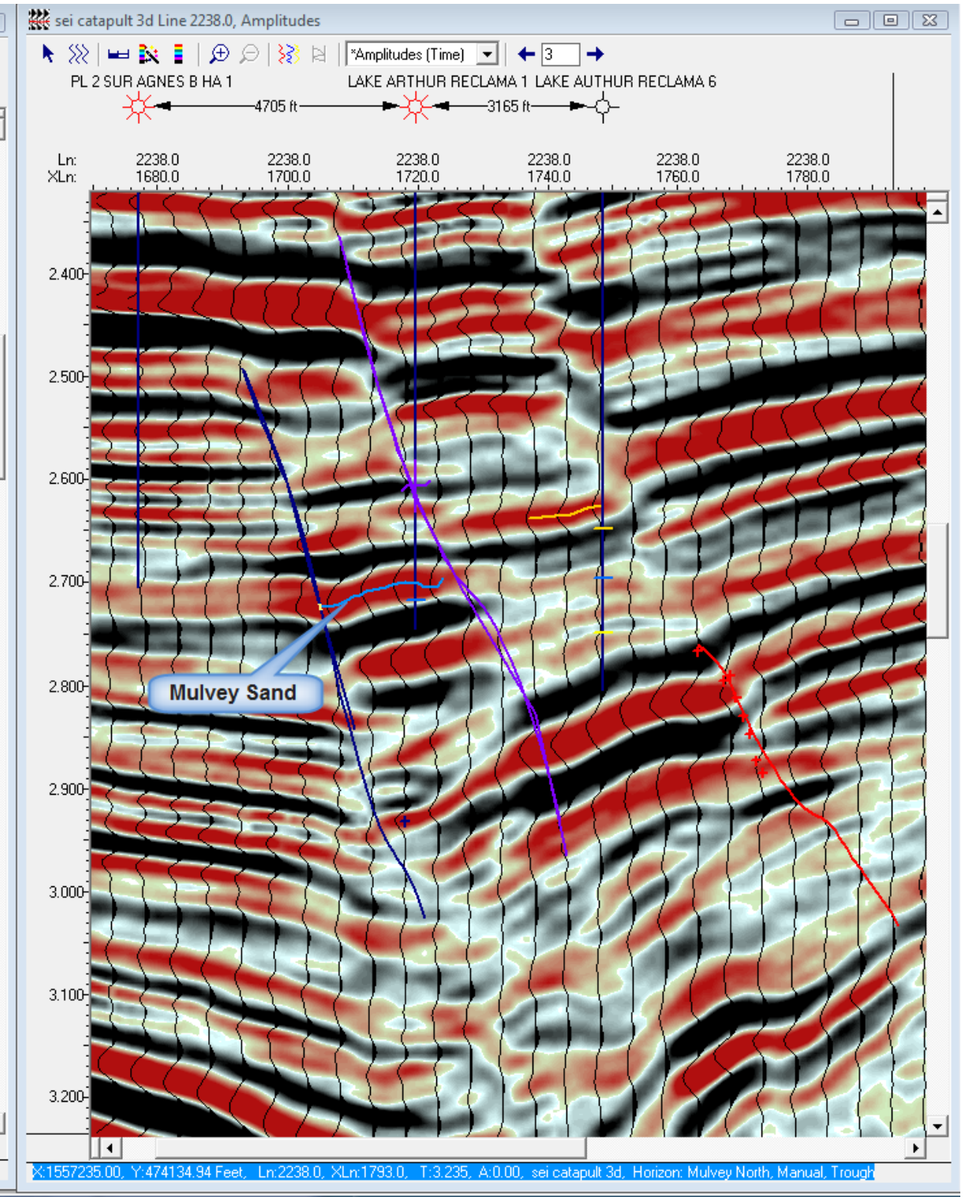
sei catapult 3d Line 2238.0, Amplitudes
*Amplitudes (Time)
PL 2 SUR AGNES B HA 1
4705 ft
LAKE ARTHUR RECLAMA 1
3165 ft
LAKE AUTHUR RECLAMA 6
Ln:
XLn:
2238.0
1680.0
1700.0
1720.0
1740.0
1760.0
1780.0
2.400
2.500
2.600
2.700
2.800
2.900
3.000
3.100
3.200
Mulvey Sand
X:1557235.00, Y:474134.94 Feet, Ln:2238.0, XLn:1793.0, T:3.235, A:0.00, sei catapult 3d, Horizon: Mulvey North, Manual, Trough

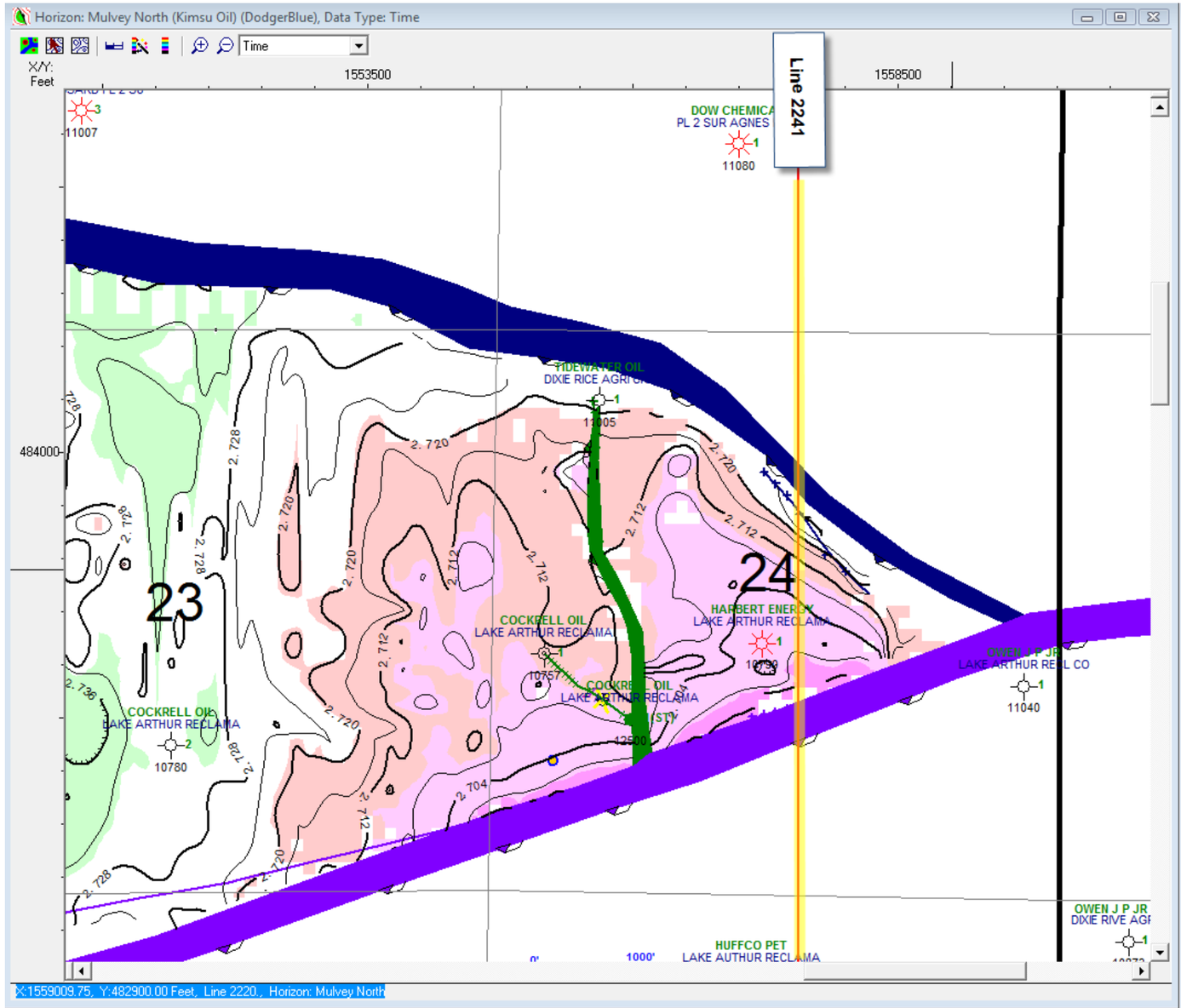
Horizon: Mulvey North (Kimsu Oil) (DodgerBlue), Data Type: Time
Time
X/Y:
Feet
1553500
1558500
Line 2241
DOW CHEMICA
PL 2 SUR AGNES
11080
11007
TIDEWATER OIL
DIXIE RICE AGRI
11005
484000
23
24
COCKRELL OIL
LAKE ARTHUR RECLAMA
10780
COCKRELL OIL
LAKE ARTHUR RECLAMA
10757
HARBERT ENERGY
LAKE ARTHUR RECLAMA
OWEN J P JR
LAKE ARTHUR REC CO
11040
OWEN J P JR
DIXIE RIVE AGI
HUFFCO PET
LAKE AUTHUR RECLAMA
1000'
X:1559009.75, Y:482900.00 Feet, Line 2220., Horizon: Mulvey North

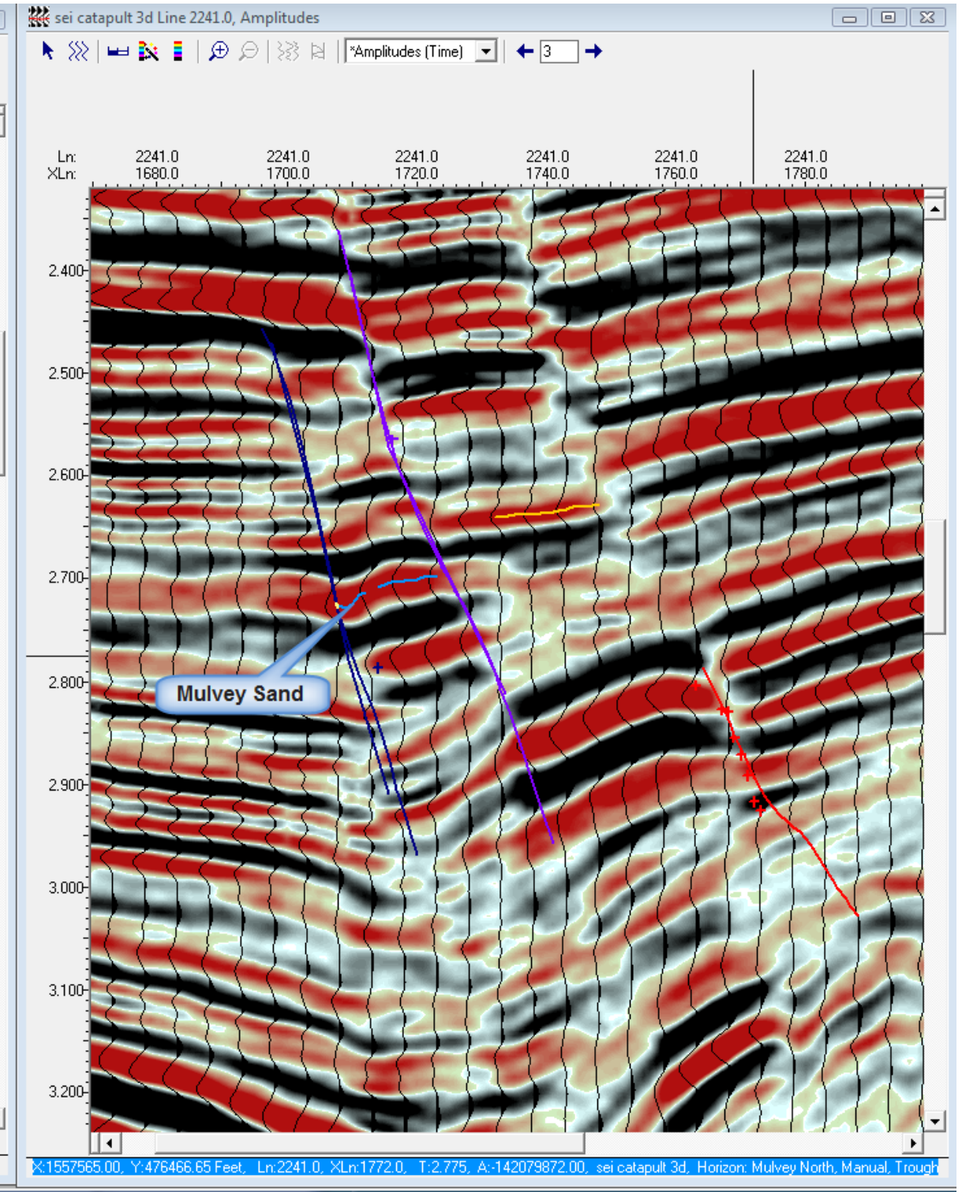
sei catapult 3d Line 2241.0, Amplitudes
*Amplitudes (Time)
3
Ln:
XLn:
2241.0
1680.0
2241.0
1700.0
2241.0
1720.0
2241.0
1740.0
2241.0
1760.0
2241.0
1780.0
2.400
2.500
2.600
2.700
2.800
2.900
3.000
3.100
3.200
Mulvey Sand
X:1557565.00, Y:476466.65 Feet, Ln:2241.0, XLn:1772.0, T:2.775, A:-142079872.00, sei catapult 3d, Horizon: Mulvey North, Manual, Trough

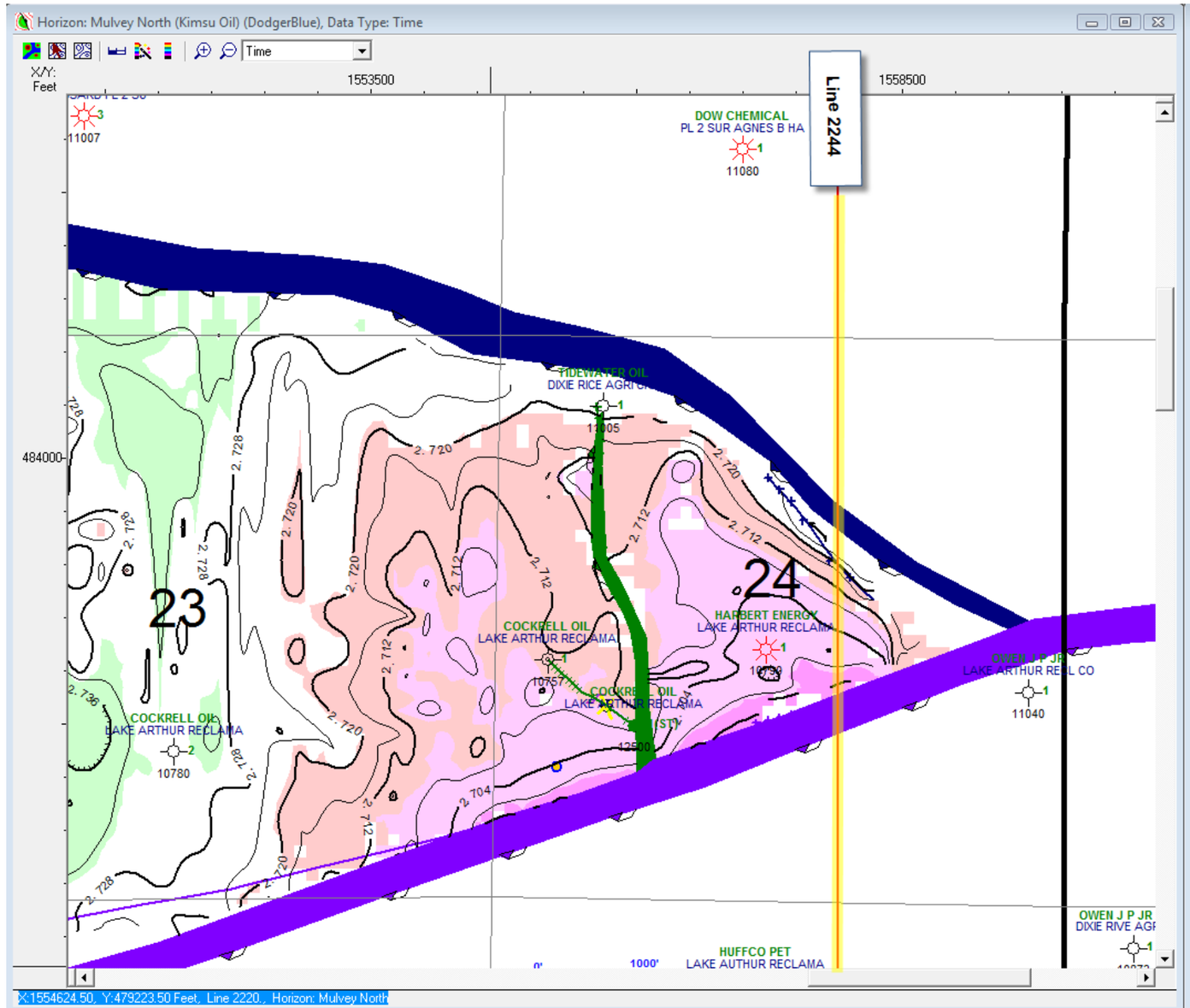
Horizon: Mulvey North (Kimsu Oil) (DodgerBlue), Data Type: Time
Time
X/Y:
Feet
1553500
1558500
Line 2244
DOW CHEMICAL
PL 2 SUR AGNES B HA
11080
11007
TIDEWATER OIL
DIXIE RICE AGRIC
11005
484000
23
24
COCKRELL OIL
LAKE ARTHUR RECLAMA
10780
COCKRELL OIL
LAKE ARTHUR RECLAMA
10757
HARBERT ENERGY
LAKE ARTHUR RECLAMA
OWEN J P JR
LAKE ARTHUR REC CO
11040
OWEN J P JR
DIXIE RIVE AGF
HUFFCO PET
LAKE AUTHUR RECLAMA
1000'
X:1554624.50, Y:479223.50 Feet, Line 2220., Horizon: Mulvey North

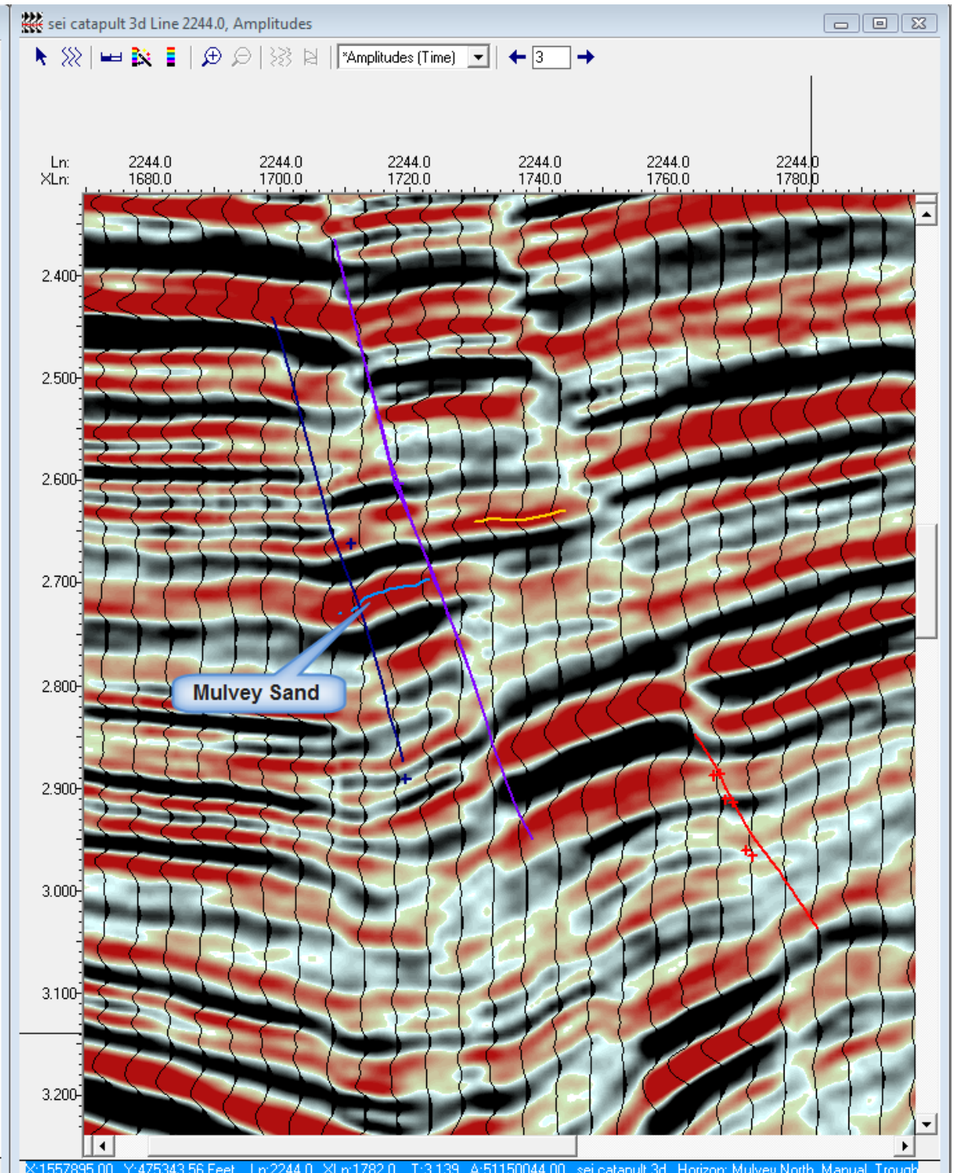
sei catapult 3d Line 2244.0, Amplitudes
*Amplitudes (Time)
3
Ln:
XLn:
2244.0
1680.0
2244.0
1700.0
2244.0
1720.0
2244.0
1740.0
2244.0
1760.0
2244.0
1780.0
2.400
2.500
2.600
2.700
2.800
2.900
3.000
3.100
3.200
Mulvey Sand
X:1557895.00, Y:475343.56 Feet, Ln:2244.0, XLn:1782.0, T:3.139, A:51150044.00, sei catapult 3d, Horizon: Mulvey North, Manual, Trough