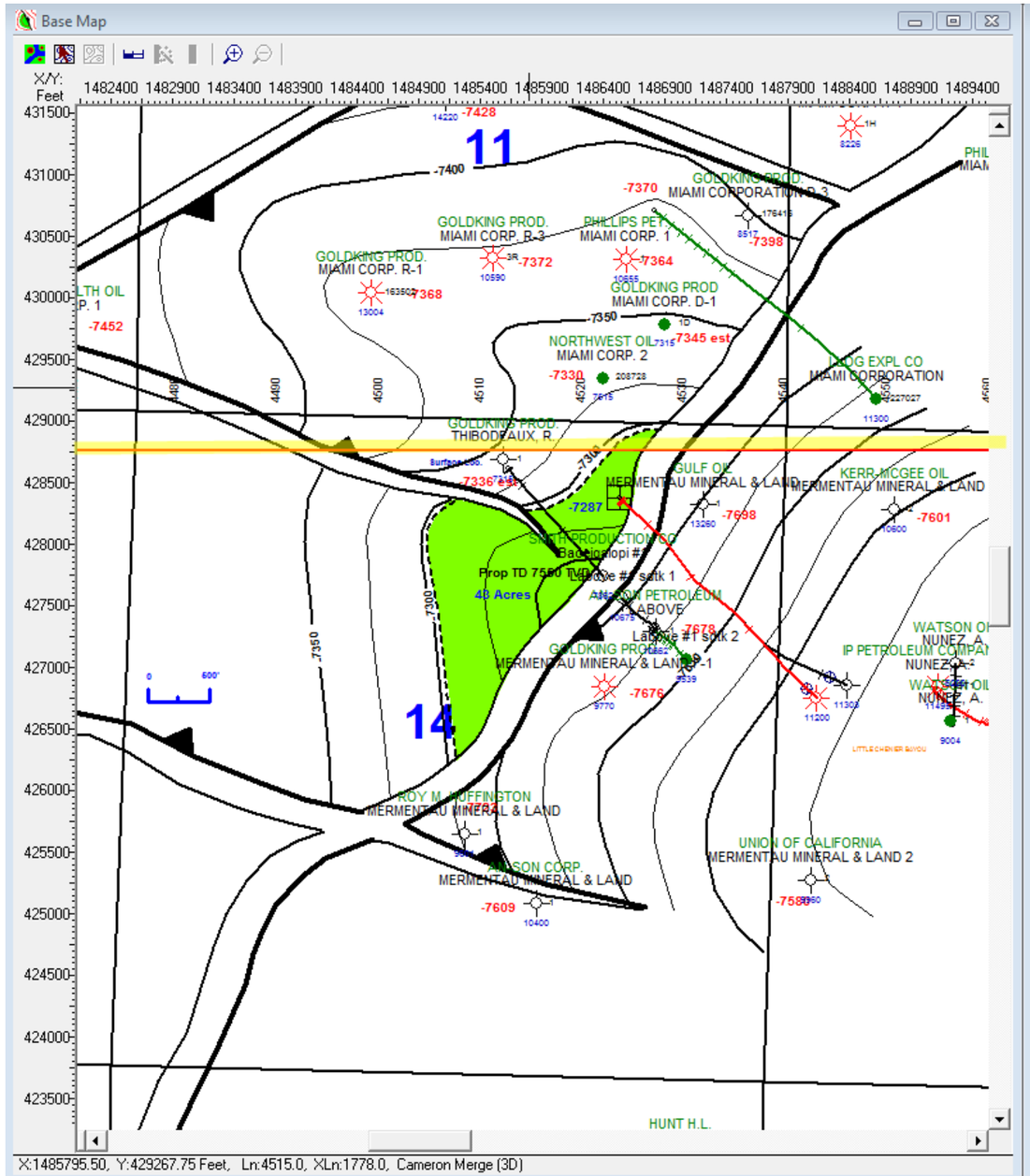
Base Map
X/Y: Feet
11
14
GOLDKING PROD.
MIAMI CORP. R-3
PHILLIPS PET
MIAMI CORP. 1
GOLDKING PROD.
MIAMI CORP. R-1
GOLDKING PROD
MIAMI CORP. D-1
NORTHWEST OIL
MIAMI CORP. 2
GOLDKING PROD.
THIBODEAUX, R.
GULF OIL
MERMENTAU MINERAL & LAND
KERR-MCGEE OIL
MERMENTAU MINERAL & LAND
Prop TD 7500 TVD
40 Acres
ABOVE
Laboe #1 sotk 2
GOLDKING PROD.
MERMENTAU MINERAL & LAND
ROY M. HUFFINGTON
MERMENTAU MINERAL & LAND
MERMENTAU MINERAL & LAND
UNION OF CALIFORNIA
MERMENTAU MINERAL & LAND 2
HUNT H.L.
X:1485795.50, Y:429267.75 Feet, Ln:4515.0, XLn:1778.0, Cameron Merge (3D)

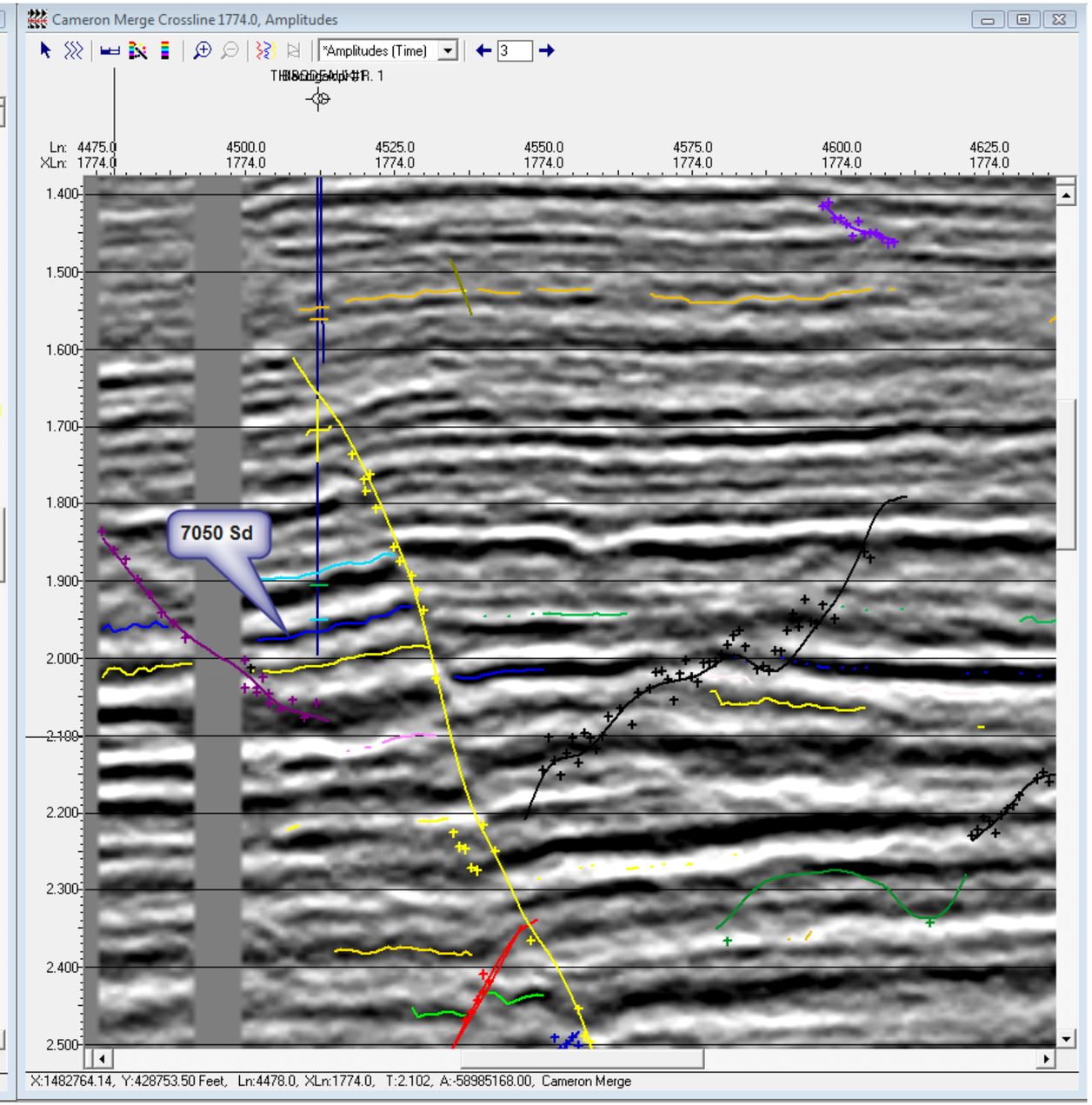
Cameron Merge Crossline 1774.0, Amplitudes
*Amplitudes (Time)
Ln: 4475.0 4500.0 4525.0 4550.0 4575.0 4600.0 4625.0
XLn: 1774.0 1774.0 1774.0 1774.0 1774.0 1774.0 1774.0
7050 Sd
X:1482764.14, Y:428753.50 Feet, Ln:4478.0, XLn:1774.0, T:2.102, A:-58985168.00, Cameron Merge

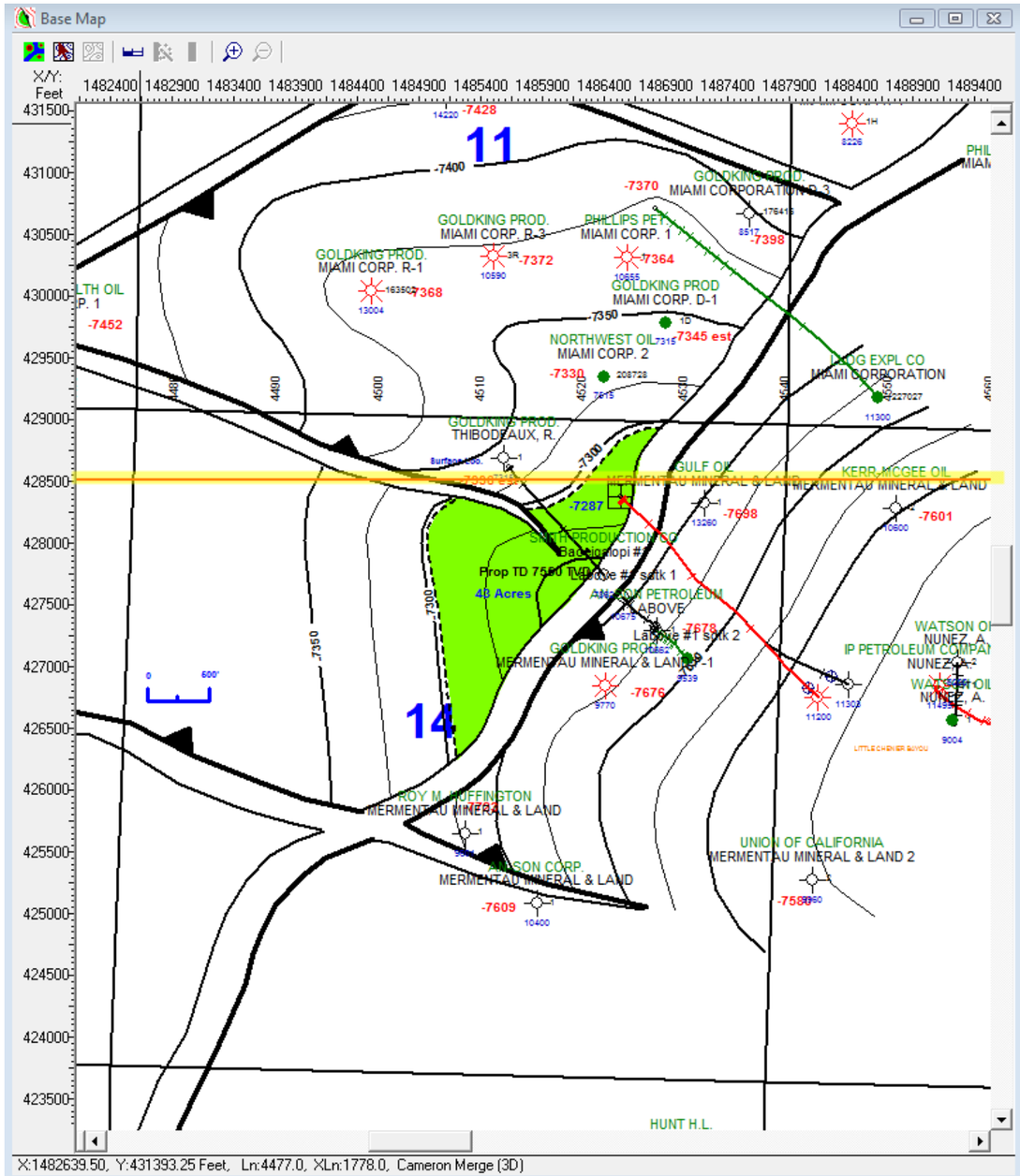
Base Map
X/Y: Feet
11
14
GOLDKING PROD.
MIAMI CORPORATION D-3
GOLDKING PROD.
MIAMI CORP. R-3
PHILLIPS PET
MIAMI CORP. 1
GOLDKING PROD.
MIAMI CORP. R-1
GOLDKING PROD
MIAMI CORP. D-1
NORTHWEST OIL
MIAMI CORP. 2
DOG EXPL CO
MIAMI CORPORATION
GOLDKING PROD.
THIBODEAUX, R.
GULF OIL
KERR-MCGEE OIL
MERMENTAU MINERAL & LAND
SOUTH PRODUCTION CO
Prop TD 7500 TVD
40 Acres
AMOCO PETROLEUM
ABOVE
GOLDKING PROD
MERMENTAU MINERAL & LAND
WATSON OI
NUNEZ, A.
IP PETROLEUM COMPA
ROY M. HUFFINGTON
MERMENTAU MINERAL & LAND
AMOSON CORP.
MERMENTAU MINERAL & LAND
UNION OF CALIFORNIA
MERMENTAU MINERAL & LAND 2
HUNT H.L.
X:1482639.50, Y:431393.25 Feet, Ln:4477.0, XLn:1778.0, Cameron Merge (3D)

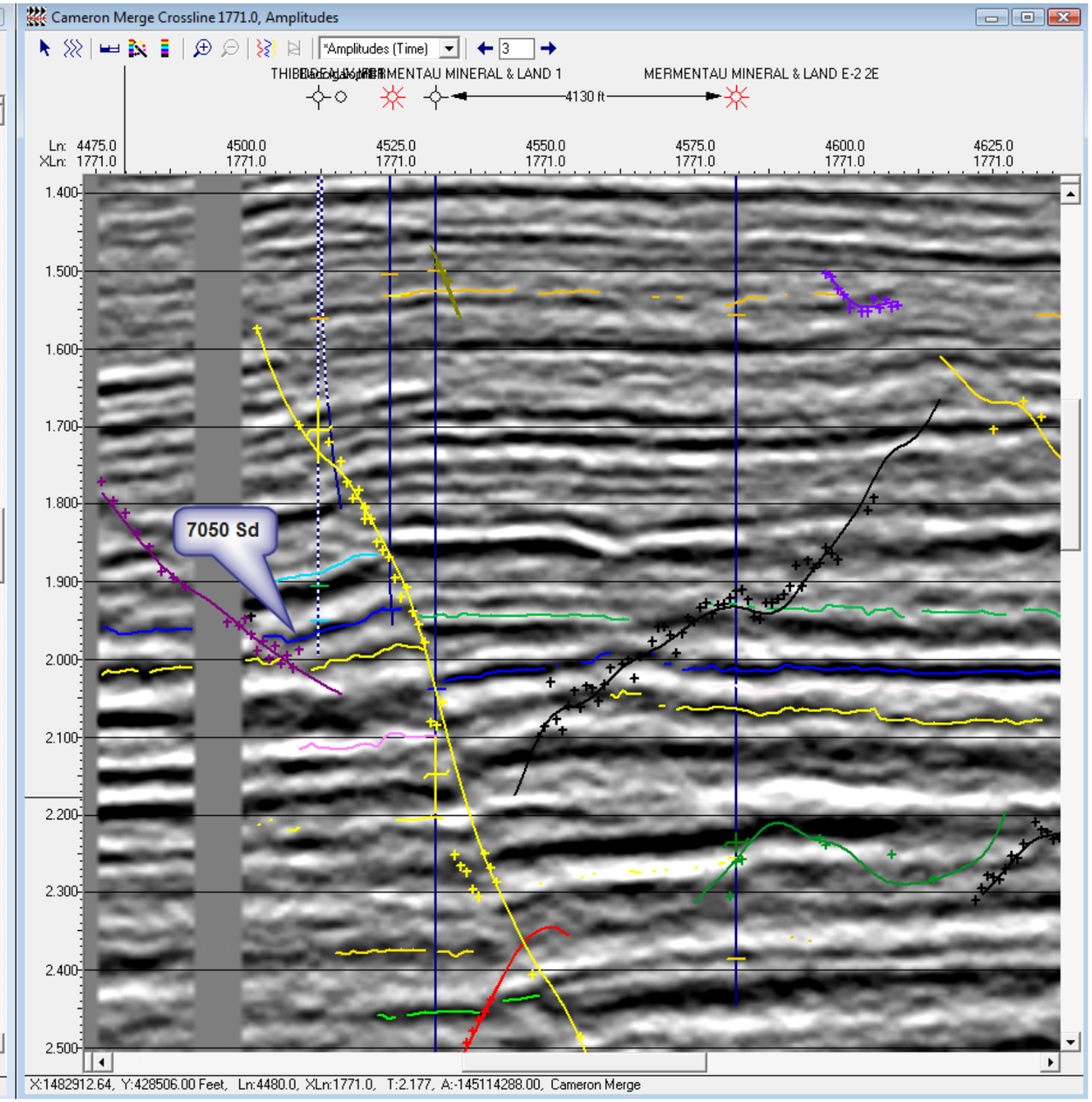
Cameron Merge Crossline 1771.0, Amplitudes
*Amplitudes (Time)
MERMENTAU MINERAL & LAND 1
4130 ft
MERMENTAU MINERAL & LAND E-2 2E
Ln: 4475.0 4500.0 4525.0 4550.0 4575.0 4600.0 4625.0
XLn: 1771.0
7050 Sd
X:1482912.64, Y:428506.00 Feet, Ln:4480.0, XLn:1771.0, T:2.177, A:-145114288.00, Cameron Merge

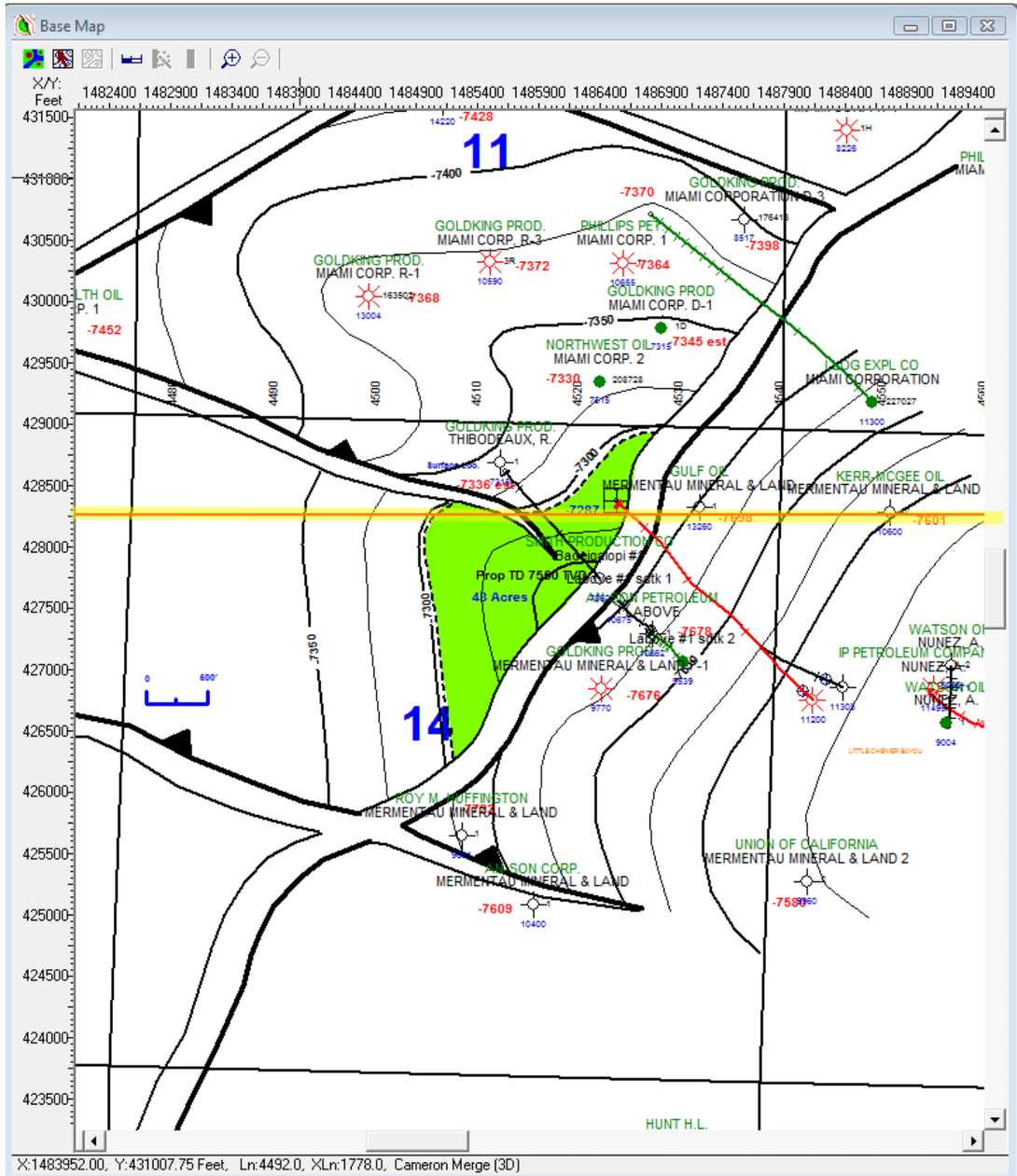
Base Map
X/Y: Feet
11
14
GOLDKING PROD.
MIAMI CORP. R-3
PHILLIPS PET.
MIAMI CORP. 1
GOLDKING PROD.
MIAMI CORP. R-1
GOLDKING PROD
MIAMI CORP. D-1
NORTHWEST OIL
MIAMI CORP. 2
GOLDKING PROD.
THIBODEAUX, R.
GULF OIL
MERMENTAU MINERAL & LAND
KERR-MCGEE OIL
MERMENTAU MINERAL & LAND
48 Acres
ROY M. HUFFINGTON
MERMENTAU MINERAL & LAND
UNION OF CALIFORNIA
MERMENTAU MINERAL & LAND 2
HUNT H.L.
X:1483952.00, Y:431007.75 Feet, Ln:4492.0, XLn:1778.0, Cameron Merge (3D)

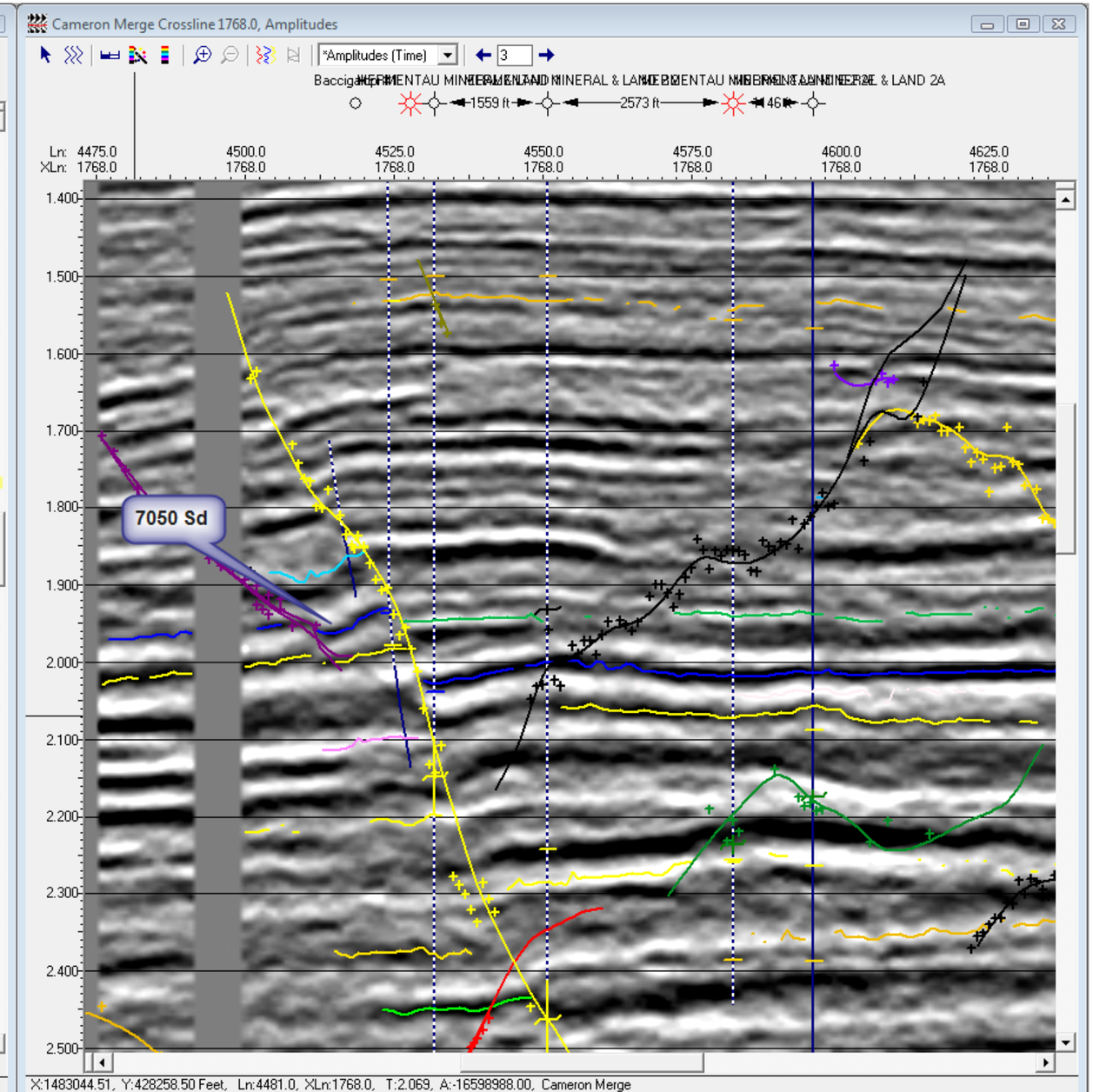
Cameron Merge Crossline 1768.0, Amplitudes
*Amplitudes (Time)
1559 ft
2573 ft
Ln: 4475.0 4500.0 4525.0 4550.0 4575.0 4600.0 4625.0
XLn: 1768.0 1768.0 1768.0 1768.0 1768.0 1768.0 1768.0
7050 Sd
X:1483044.51, Y:428258.50 Feet, Ln:4481.0, XLn:1768.0, T:2.069, A:-16598988.00, Cameron Merge

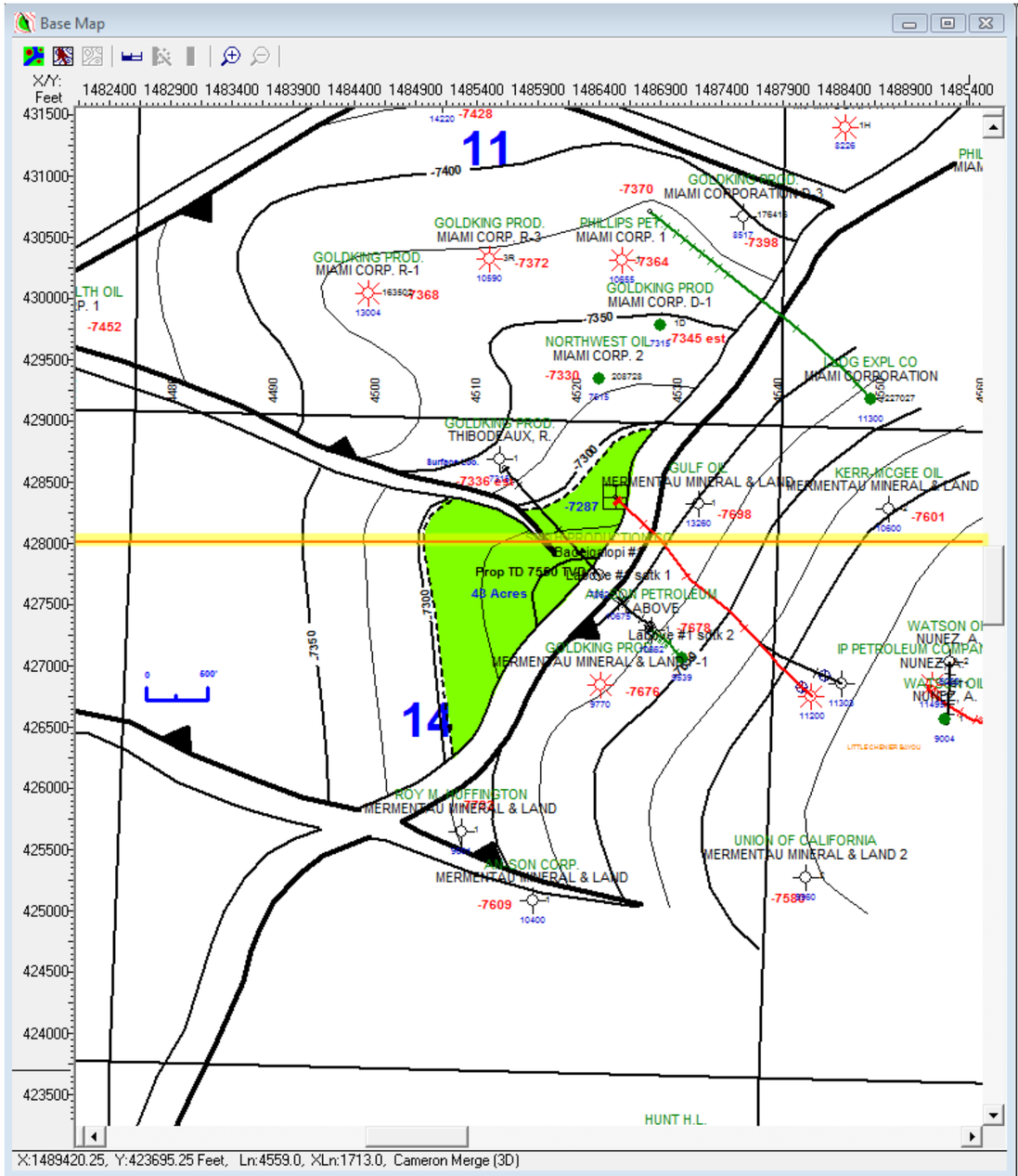
Base Map
X/Y: Feet
11
14
GOLDKING PROD.
MIAMI CORP. R-3
PHILLIPS PET.
MIAMI CORP. 1
GOLDKING PROD.
MIAMI CORP. R-1
GOLDKING PROD
MIAMI CORP. D-1
NORTHWEST OIL
MIAMI CORP. 2
GOLDKING PROD.
THIBODEAUX, R.
GULF OIL
MERMENTAU MINERAL & LAND
KERR-MCGEE OIL
MERMENTAU MINERAL & LAND
Baccigalopi #1
Prop TD 7550 TVD
48 Acres
Laroche #1 sand 1
Laroche #1 sand 2
ANADARKO PETROLEUM
ABOVE
GOLDKING PROD.
MERMENTAU MINERAL & LAND
ROY M. HUFFINGTON
MERMENTAU MINERAL & LAND
AMSON CORP.
MERMENTAU MINERAL & LAND
UNION OF CALIFORNIA
MERMENTAU MINERAL & LAND 2
WATSON OIL
NUNEZ, A.
HUNT H.L.
X:1489420.25, Y:423695.25 Feet, Ln:4559.0, XLn:1713.0, Cameron Merge (3D)

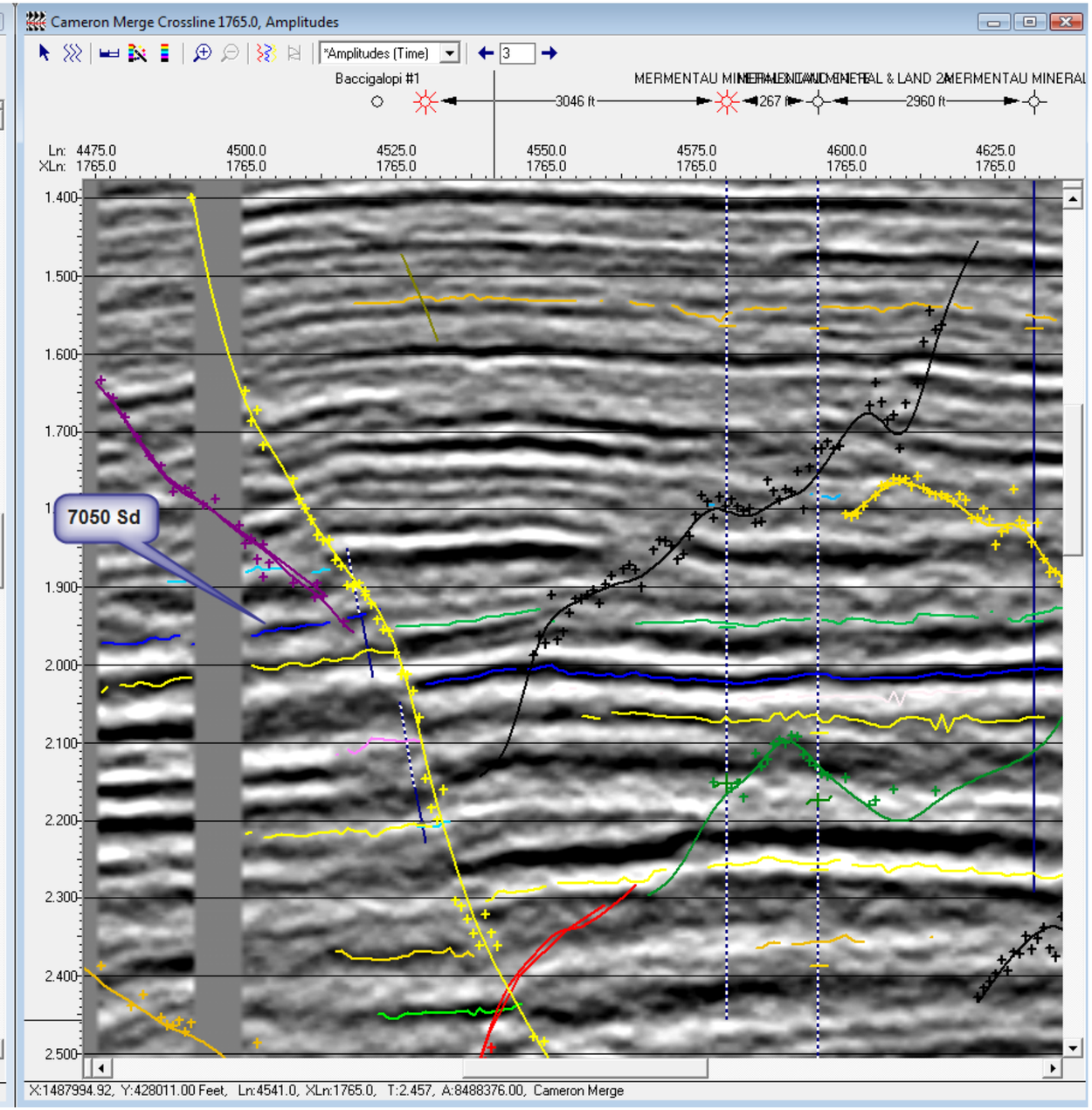
Cameron Merge Crossline 1765.0, Amplitudes
*Amplitudes (Time)
Baccigalopi #1
3046 ft
267 ft
2960 ft
Ln: 4475.0 4500.0 4525.0 4550.0 4575.0 4600.0 4625.0
XLn: 1765.0 1765.0 1765.0 1765.0 1765.0 1765.0 1765.0
7050 Sd
X:1487994.92, Y:428011.00 Feet, Ln:4541.0, XLn:1765.0, T:2.457, A:8488376.00, Cameron Merge

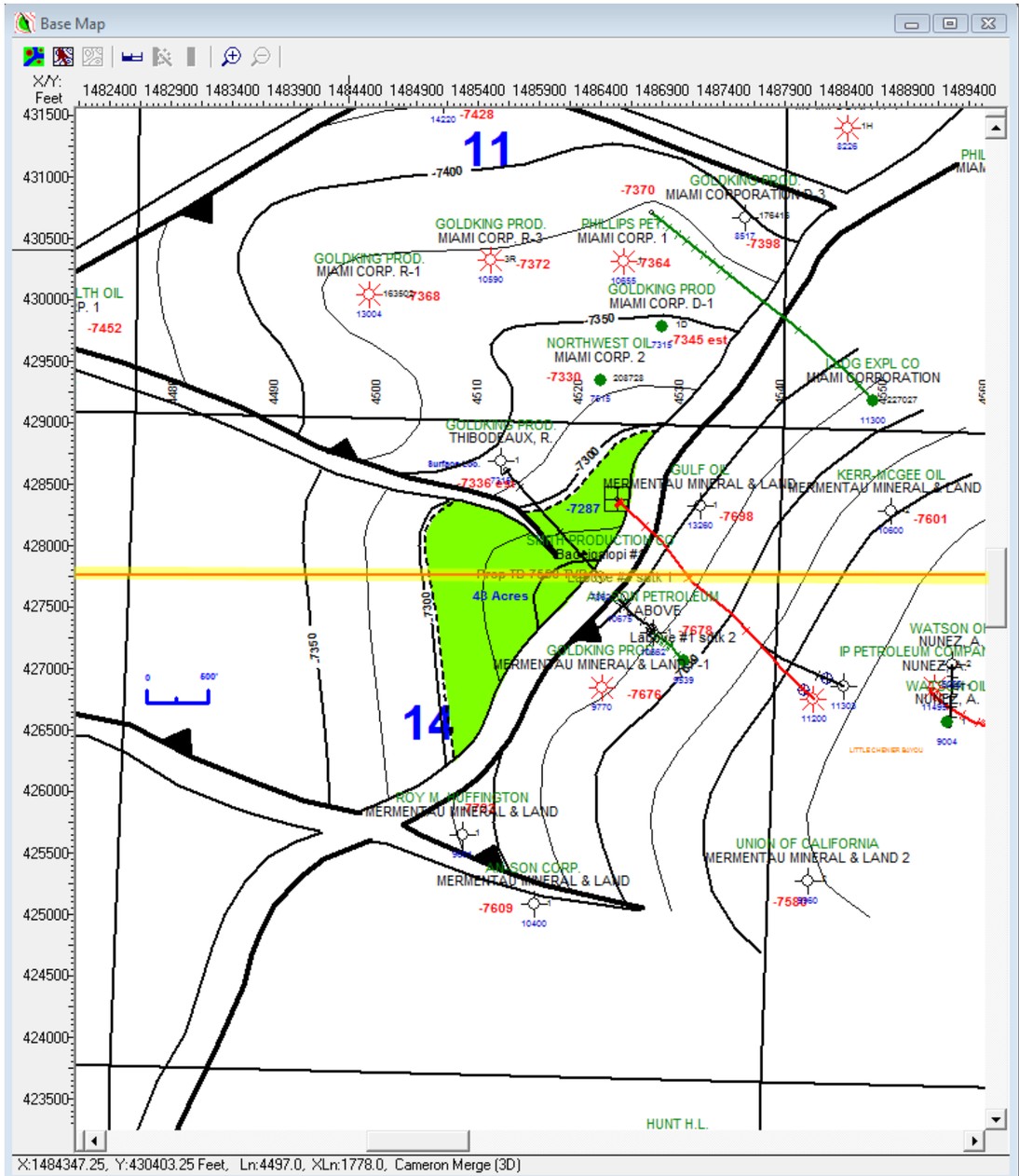
Base Map
X/Y: Feet
11
14
GOLDKING PROD. MIAMI CORPORATION
GOLDKING PROD. MIAMI CORP. R-3
PHILLIPS PET. MIAMI CORP. 1
GOLDKING PROD. MIAMI CORP. R-1
GOLDKING PROD MIAMI CORP. D-1
NORTHWEST OIL MIAMI CORP. 2
DOG EXPL CO MIAMI CORPORATION
GOLDKING PROD. THIBODEAUX, R.
GULF OIL MERMENTAU MINERAL & LAND
KERR-MCGEE OIL MERMENTAU MINERAL & LAND
SHELL PRODUCTION CO. Baccigalopi #1
40 Acres
AMOCO PETROLEUM ABOVE
Laborde #1 sand 2
GOLDKING PROD. MERMENTAU MINERAL & LAND P-1
WATSON OIL NUNEZ, A.
IP PETROLEUM COMPANY NUNEZ, A.
ROY M. HUFFINGTON MERMENTAU MINERAL & LAND
AMSON CORP. MERMENTAU MINERAL & LAND
UNION OF CALIFORNIA MERMENTAU MINERAL & LAND 2
HUNT H.L.
X:1484347.25, Y:430403.25 Feet, Ln:4497.0, XLn:1778.0, Cameron Merge (3D)

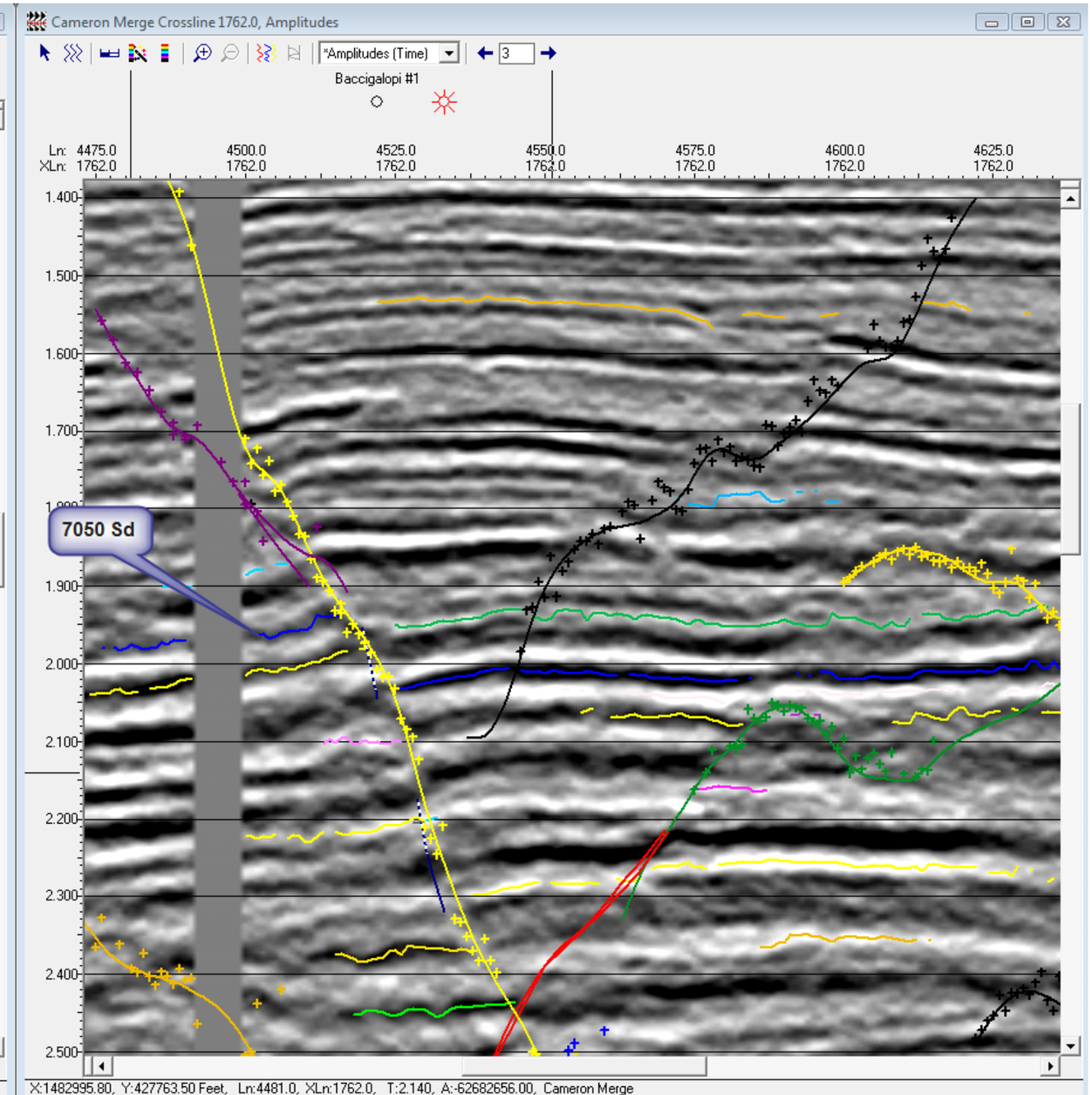
Cameron Merge Crossline 1762.0, Amplitudes
*Amplitudes (Time)
Baccigalopi #1
Ln: 4475.0 4500.0 4525.0 4550.0 4575.0 4600.0 4625.0
XLn: 1762.0
7050 Sd
X:1482995.80, Y:427763.50 Feet, Ln:4481.0, XLn:1762.0, T:2.140, A:-62682656.00, Cameron Merge

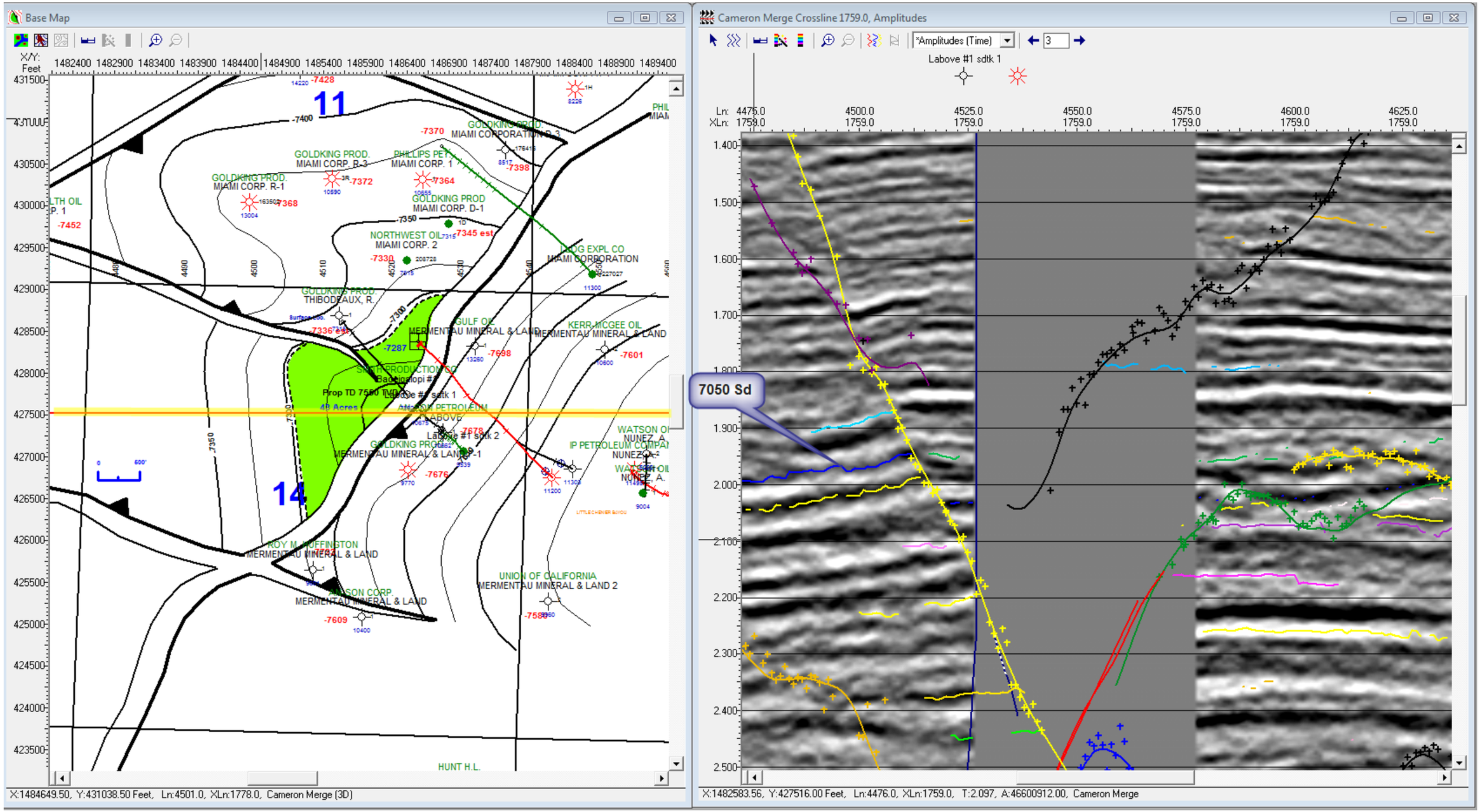
Base Map
X/Y: Feet
11
14
GOLDKING PROD. MIAMI CORP. R-3
PHILLIPS PET MIAMI CORP. 1
GOLDKING PROD. MIAMI CORP. R-1
GOLDKING PROD MIAMI CORP. D-1
NORTHWEST OIL MIAMI CORP. 2
GOLDKING PROD. THIBODEAUX, R.
GULF OIL MERMENTAU MINERAL & LAND
KERR-MCGEE OIL MERMENTAU MINERAL & LAND
Labove #1 sdtk 1
Labove #1 sdtk 2
ROY M. HUFFINGTON MERMENTAU MINERAL & LAND
WATSON CORP. MERMENTAU MINERAL & LAND
UNION OF CALIFORNIA MERMENTAU MINERAL & LAND 2
HUNT H.L.
X:1484649.50, Y:431038.50 Feet, Ln:4501.0, XLn:1778.0, Cameron Merge (3D)
Cameron Merge Crossline 1759.0, Amplitudes
*Amplitudes (Time)
Labove #1 sdtk 1
Ln: 4475.0 4500.0 4525.0 4550.0 4575.0 4600.0 4625.0
XLn: 1759.0
7050 Sd
X:1482583.56, Y:427516.00 Feet, Ln:4476.0, XLn:1759.0, T:2.097, A:46600912.00, Cameron Merge

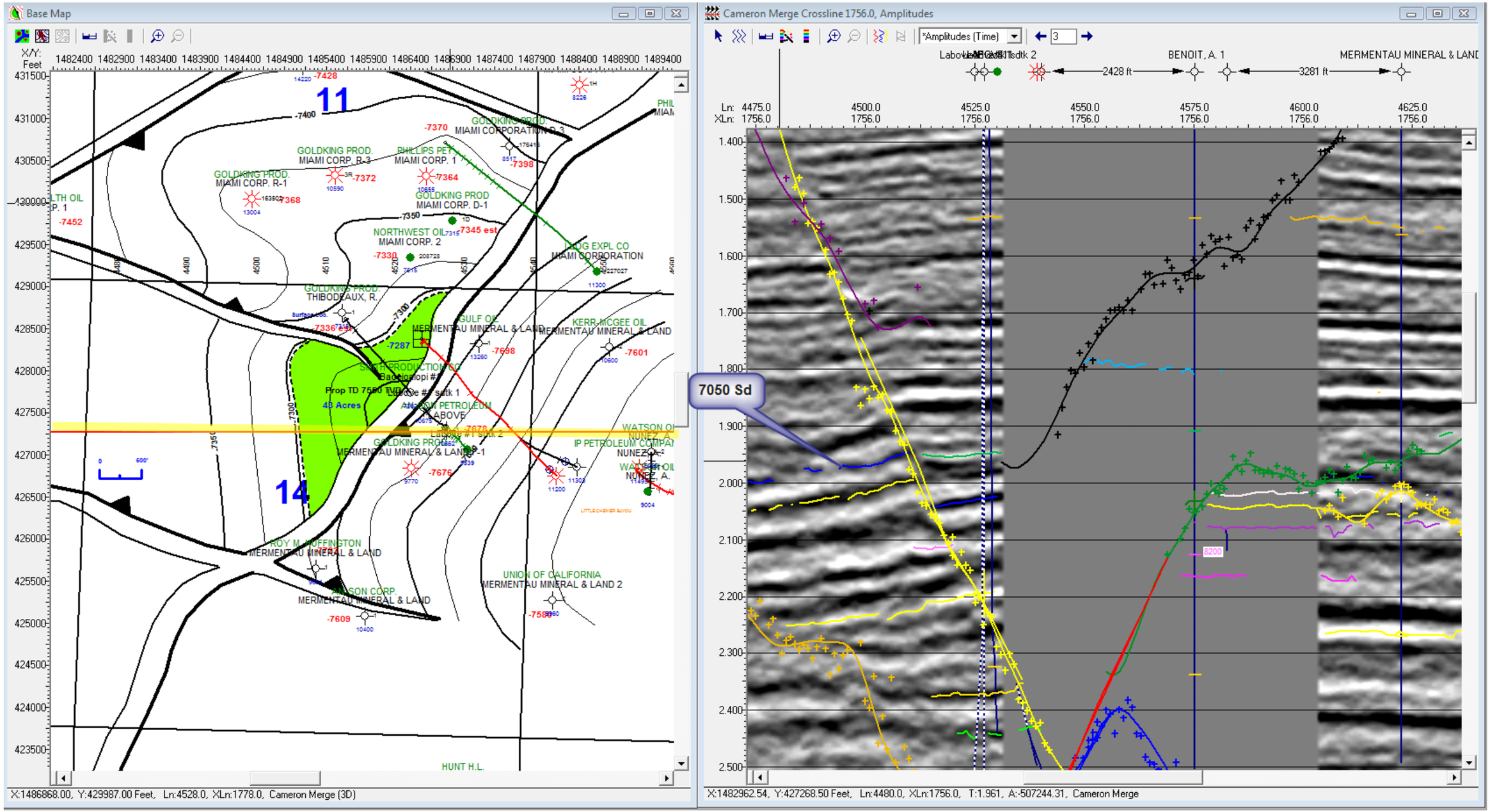
Base Map
X/Y: Feet
11
14
GOLDKING PROD.
MIAMI CORPORATION R-3
GOLDKING PROD.
MIAMI CORP. R-3
PHILLIPS PET
MIAMI CORP. 1
GOLDKING PROD.
MIAMI CORP. R-1
GOLDKING PROD
MIAMI CORP. D-1
NORTHWEST OIL
MIAMI CORP. 2
DOG EXPL CO
MIAMI CORPORATION
GOLDKING PROD.
THIBODEAUX, R.
GULF OIL
MERMENTAU MINERAL & LAND
KERR-MCGEE OIL
MERMENTAU MINERAL & LAND
SMITH PRODUCTION CO
Prop TD 7500 TVD
40 Acres
ABOVE
GOLDKING PROD
MERMENTAU MINERAL & LAND P-1
WATSON OI
NUNEZ, A.
IP PETROLEUM COMPA
NUNEZ, A.
ROY M. HUFFINGTON
MERMENTAU MINERAL & LAND
WATSON CORP
MERMENTAU MINERAL & LAND
UNION OF CALIFORNIA
MERMENTAU MINERAL & LAND 2
HUNT H.L.
X:1486868.00, Y:429987.00 Feet, Ln:4528.0, XLn:1778.0, Cameron Merge (3D)
Cameron Merge Crossline 1756.0, Amplitudes
*Amplitudes (Time)
BENOIT, A. 1
MERMENTAU MINERAL & LAND
2428 ft
3281 ft
Ln: 4475.0 4500.0 4525.0 4550.0 4575.0 4600.0 4625.0
XLn: 1756.0 1756.0 1756.0 1756.0 1756.0 1756.0 1756.0
7050 Sd
8200
X:1482962.54, Y:427268.50 Feet, Ln:4480.0, XLn:1756.0, T:1.961, A:-507244.31, Cameron Merge

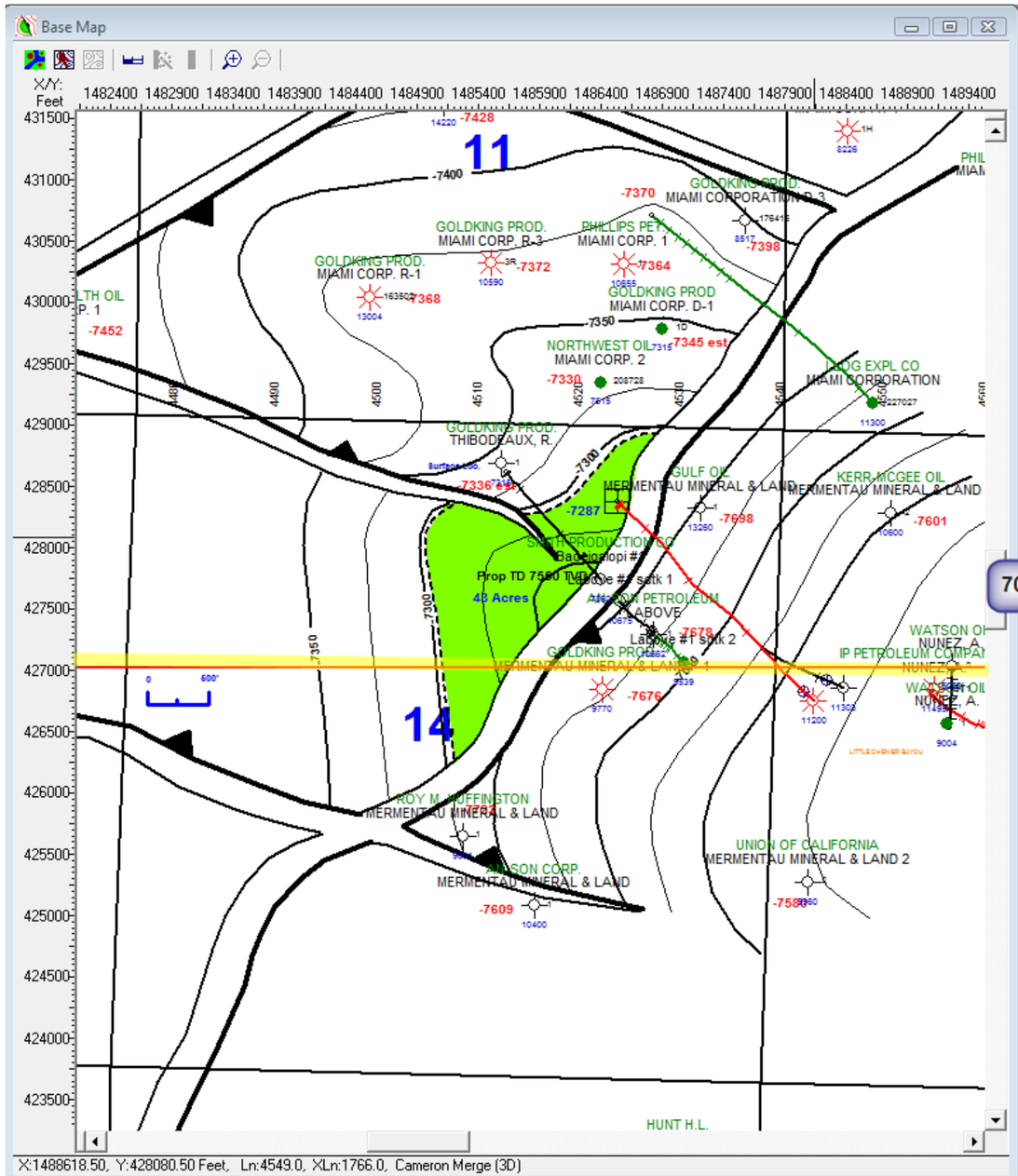
Base Map
X/Y: Feet
11
14
GOLDKING PROD. MIAMI CORP. R-3
PHILLIPS PET. MIAMI CORP. 1
GOLDKING PROD. MIAMI CORP. R-1
GOLDKING PROD MIAMI CORP. D-1
NORTHWEST OIL MIAMI CORP. 2
GOLDKING PROD. THIBODEAUX, R.
GULF OIL MERMENTAU MINERAL & LAND
KERR-MCGEE OIL MERMENTAU MINERAL & LAND
SMITH PRODUCTION CO
Prop TD 7500 TVD
40 Acres
ROY M. HUFFINGTON MERMENTAU MINERAL & LAND
UNION OF CALIFORNIA MERMENTAU MINERAL & LAND 2
HUNT H.L.
X:1488618.50, Y:428080.50 Feet, Ln:4549.0, XLn:1766.0, Cameron Merge (3D)

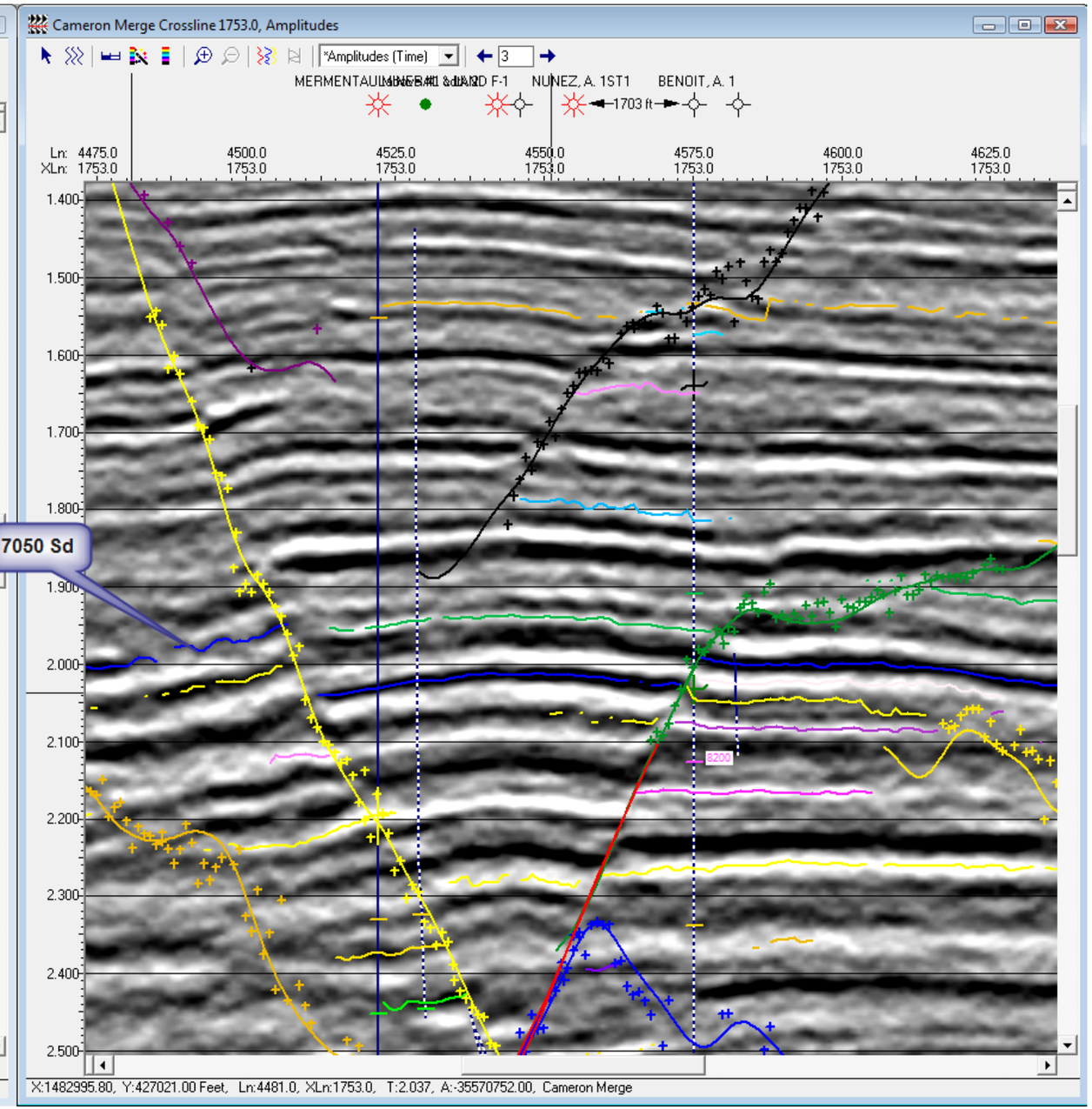
Cameron Merge Crossline 1753.0, Amplitudes
*Amplitudes (Time)
NUNEZ, A. 1ST1
BENOIT, A. 1
1703 ft
Ln: 4475.0 4500.0 4525.0 4550.0 4575.0 4600.0 4625.0
XLn: 1753.0
7050 Sd
X:1482995.80, Y:427021.00 Feet, Ln:4481.0, XLn:1753.0, T:2.037, A:-35570752.00, Cameron Merge

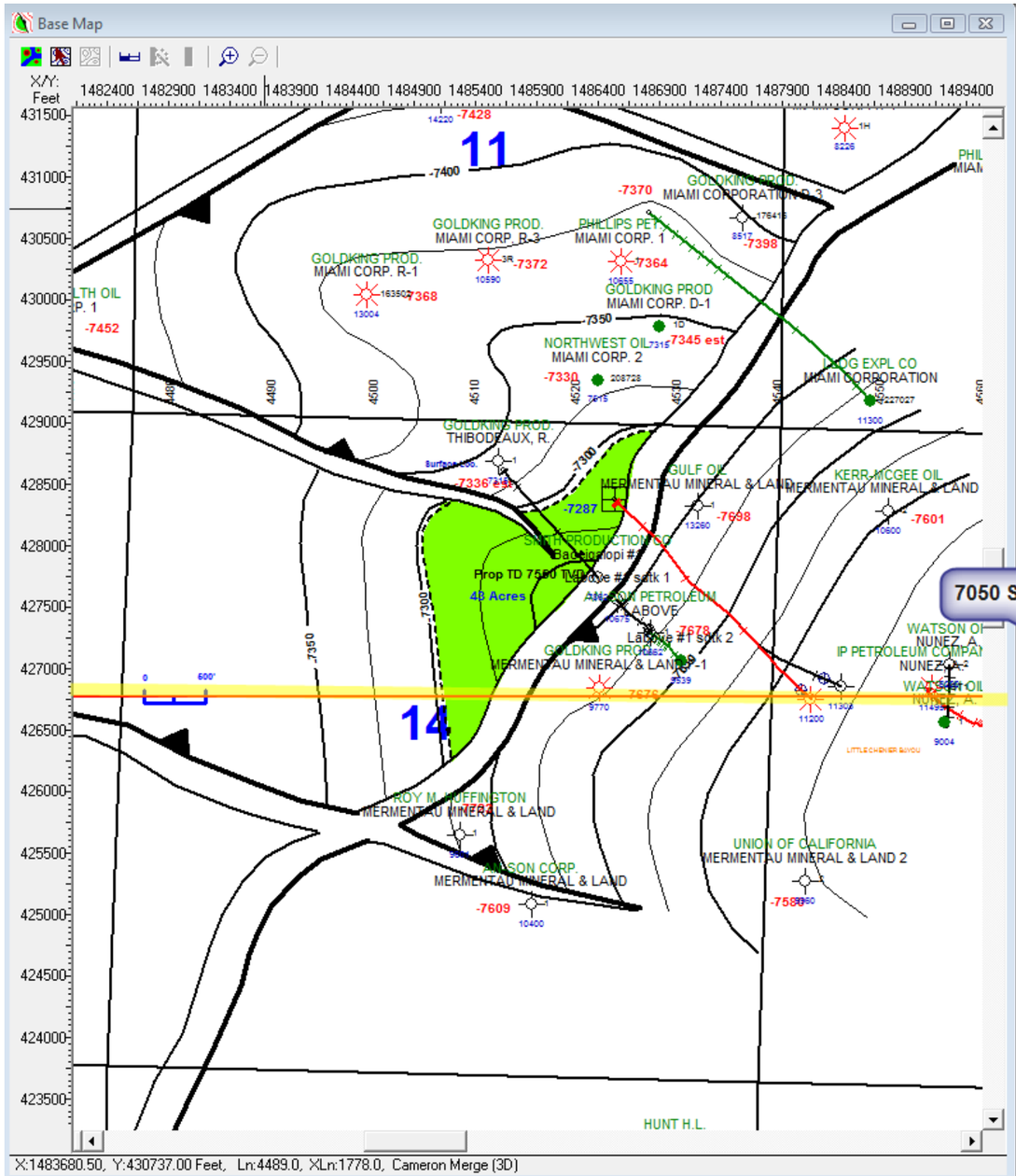
Base Map
X/Y: Feet
11
14
GOLDKING PROD. MIAMI CORP. R-3
PHILLIPS PET MIAMI CORP. 1
GOLDKING PROD. MIAMI CORP. R-1
GOLDKING PROD MIAMI CORP. D-1
NORTHWEST OIL MIAMI CORP. 2
GOLDKING PROD. THIBODEAUX, R.
GULF OIL MERMENTAU MINERAL & LAND
KERR-MCGEE OIL MERMENTAU MINERAL & LAND
Prop TD 7550 TVD
40 Acres
ROY M. HUFFINGTON MERMENTAU MINERAL & LAND
UNION OF CALIFORNIA MERMENTAU MINERAL & LAND 2
HUNT H.L.
X:1483680.50, Y:430737.00 Feet, Ln:4489.0, XLn:1778.0, Cameron Merge (3D)

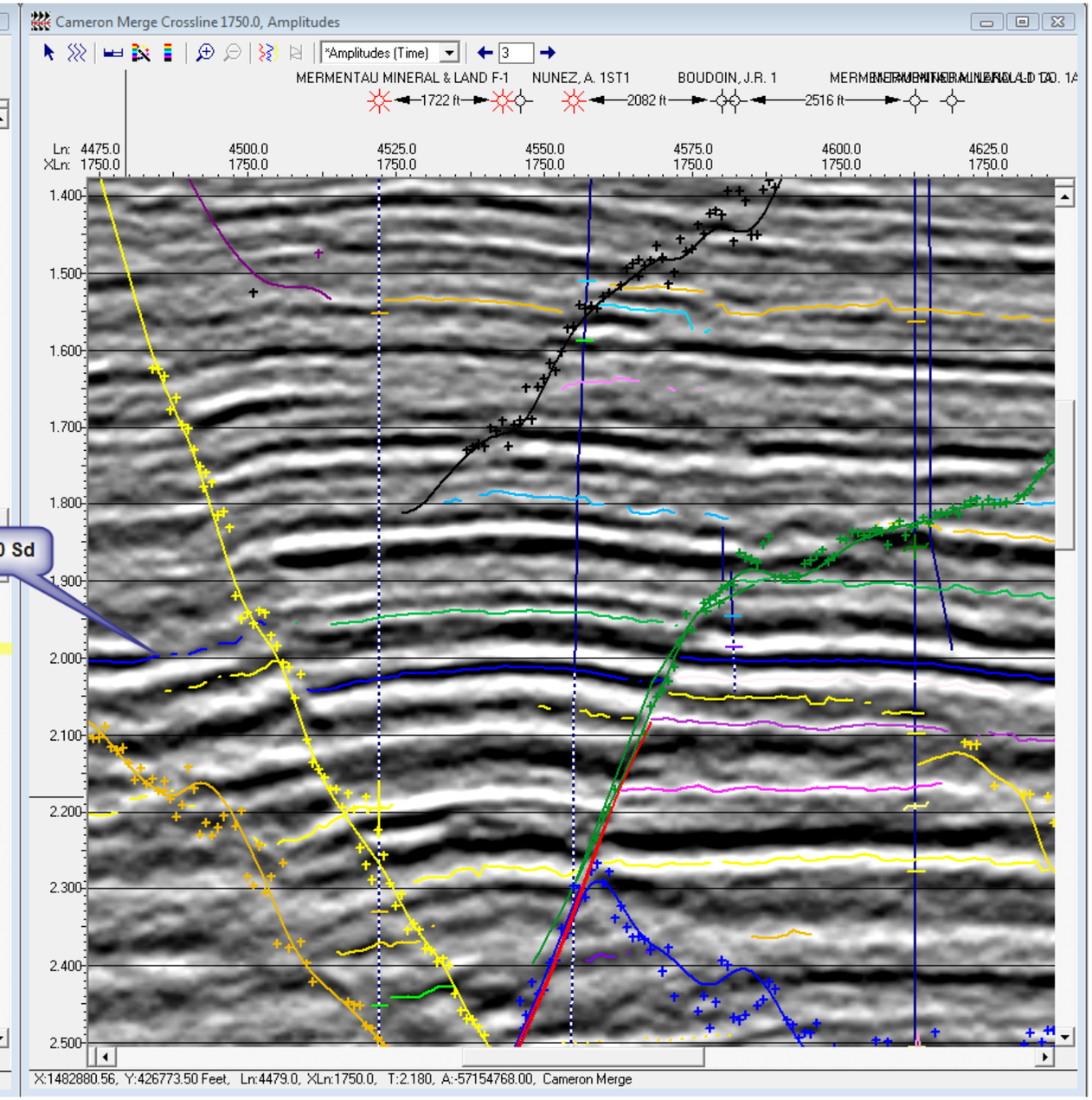
Cameron Merge Crossline 1750.0, Amplitudes
*Amplitudes (Time)
MERMENTAU MINERAL & LAND F-1
NUNEZ, A. 1ST1
BOUDOIN, J.R. 1
1722 ft
2082 ft
2516 ft
Ln: 4475.0 4500.0 4525.0 4550.0 4575.0 4600.0 4625.0
XLn: 1750.0 1750.0 1750.0 1750.0 1750.0 1750.0 1750.0
7050 Sd
X:1482880.56, Y:426773.50 Feet, Ln:4479.0, XLn:1750.0, T:2.180, A:-57154768.00, Cameron Merge

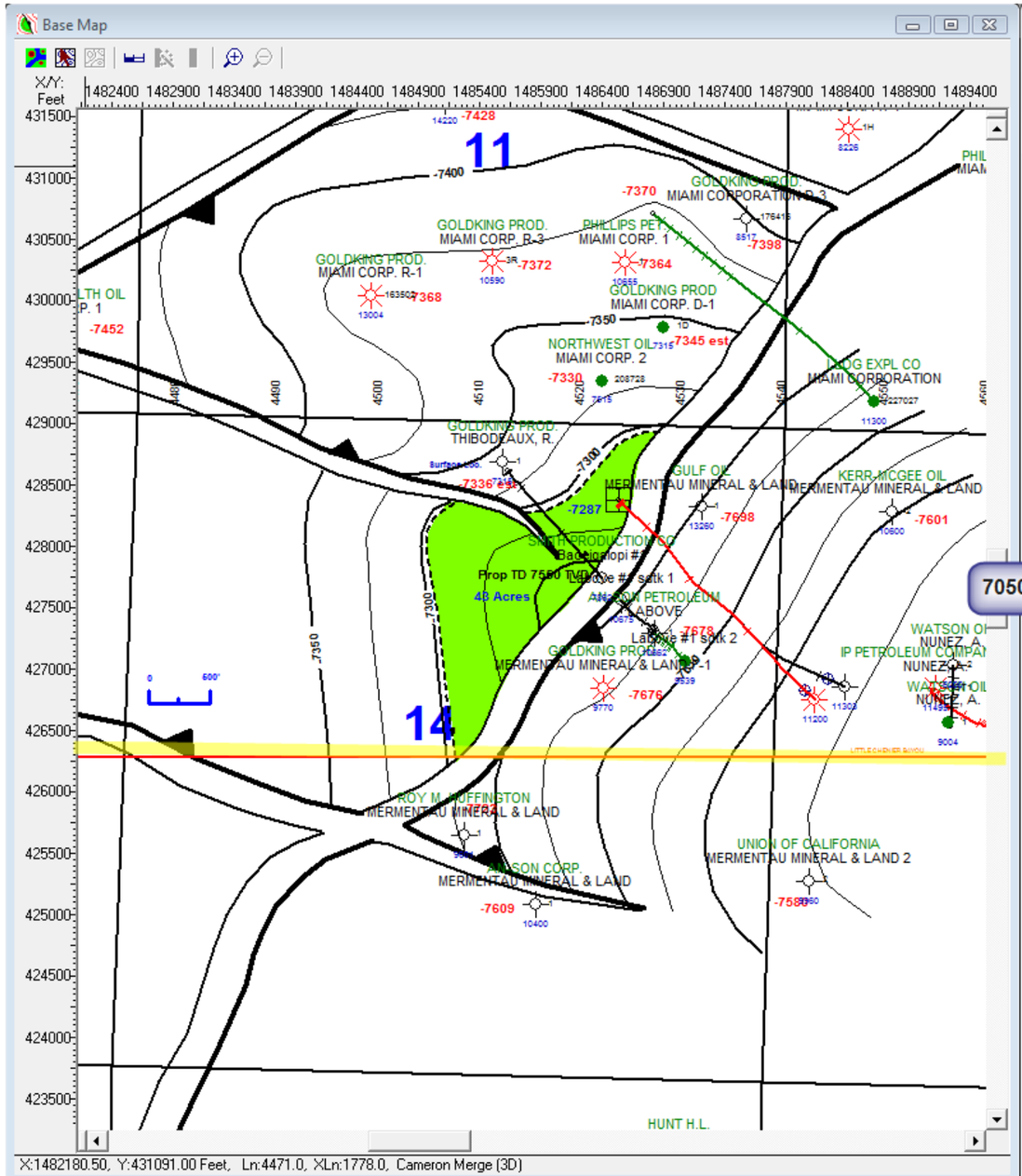
Base Map
X/Y: Feet
11
14
GOLDKING PROD. MIAMI CORP. R-3
PHILLIPS PET. MIAMI CORP. 1
GOLDKING PROD. MIAMI CORP. R-1
GOLDKING PROD MIAMI CORP. D-1
NORTHWEST OIL MIAMI CORP. 2
GOLDKING PROD. THIBODEAUX, R.
GULF OIL MERMENTAU MINERAL & LAND
KERR-MCGEE OIL MERMENTAU MINERAL & LAND
Prop TD 7550 TVD
48 Acres
ROY M. HUFFINGTON MERMENTAU MINERAL & LAND
UNION OF CALIFORNIA MERMENTAU MINERAL & LAND 2
HUNT H.L.
X:1482180.50, Y:431091.00 Feet, Ln:4471.0, XLn:1778.0, Cameron Merge (3D)

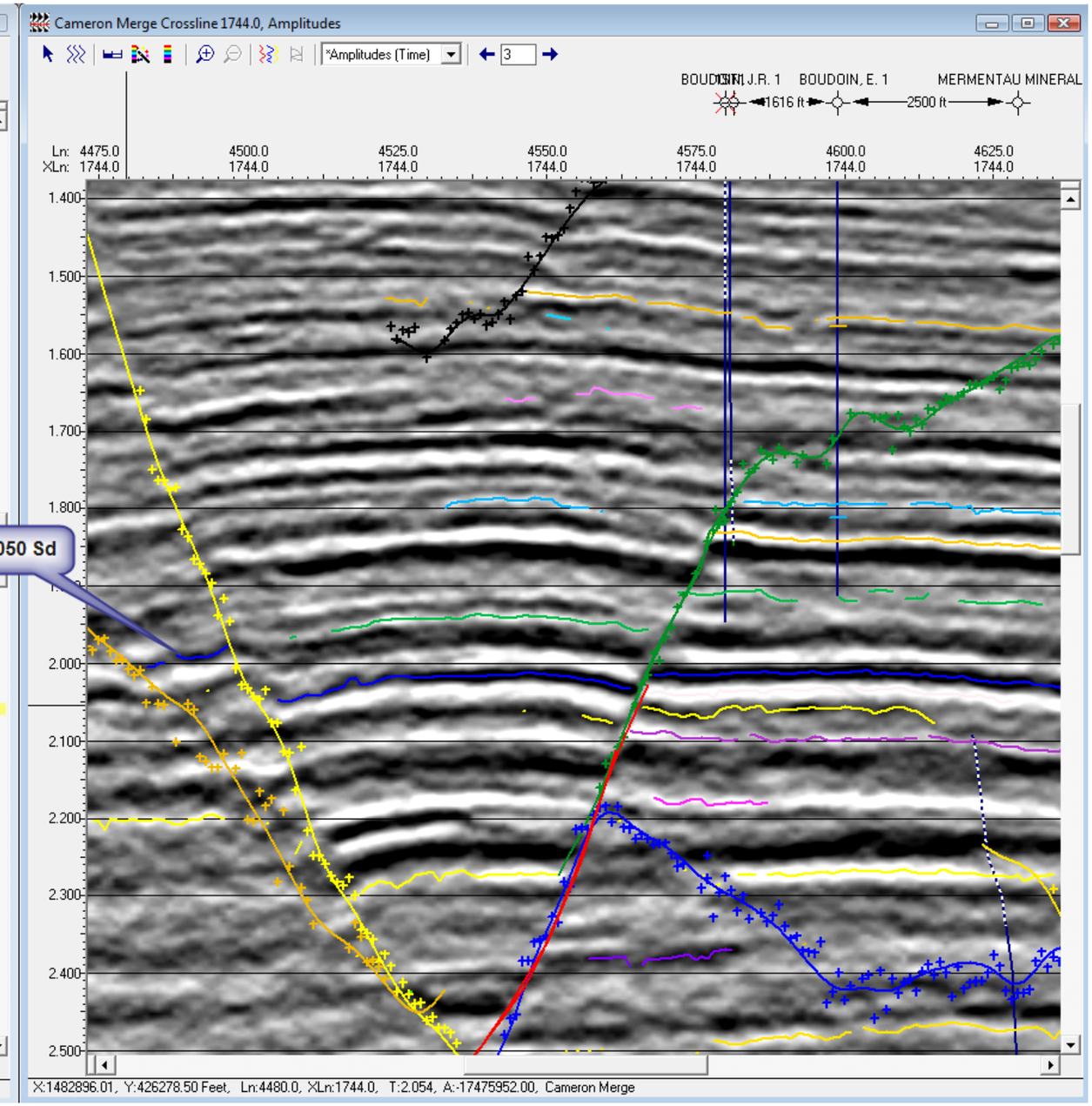
Cameron Merge Crossline 1744.0, Amplitudes
*Amplitudes (Time)
BOUDOIN, E. 1
MERMENTAU MINERAL
1616 ft
2500 ft
Ln: 4475.0 4500.0 4525.0 4550.0 4575.0 4600.0 4625.0
XLn: 1744.0
7050 Sd
X:1482896.01, Y:426278.50 Feet, Ln:4480.0, XLn:1744.0, T:2.054, A:-17475952.00, Cameron Merge