

**NOTICE OF ALLOCATION OF MINERAL  
LEASE ACREAGE TO PRODUCING WELL**

STATE OF LOUISIANA

SMITH PRODUCTION COMPANY-  
ESTATE OF M. O. MILLER, M.D. #1  
WELL; WELL SERIAL NO. 242905;  
CRAB LAKE FIELD

PARISH OF CAMERON

KNOW ALL MEN BY THESE PRESENTS that:

WHEREAS, by Notices of Oil, Gas, and Hydrocarbon Lease recorded at Entry Nos. 321306 and 321307 of the records of Cameron Parish, Louisiana, the Public was put on notice of that certain counterpart Oil, Gas and Hydrocarbon Lease dated effective November 15, 2010, between Seven C's Properties, L.L.C., Miller-Green Limited Partnership, Bowlet Family, L.L.C., Stoebner Enterprises, L.L.C., Martin O. Miller, II, L.L.C., Marie Diane Miller, L.L.C., EKM, L.L.C., and Pierre Valcour Miller, respectively, as Lessors in favor of Smith Production Company, as Lessee, covering and affecting the following described land located in Cameron Parish, Louisiana:

Township 15 South-Range 5 West:

Tract 1:

That certain tract or parcel of land containing 253.93 acres, more or less, being the Northeast Quarter (NE/4), the North Half of the North Half of the Southeast Quarter (N/2 of N/2 of SE/4), the Northeast Quarter of the Northeast Quarter of the Southwest Quarter (NE/4 of NE/4 of SW/4), and the East Half of the East Half of the Northwest Quarter (E/2 of E/2 of NW/4) of Section 29, and

Tract 2:

That certain tract or parcel of land containing 101.57 acres, more or less, being the South Half of the Southeast Quarter (S/2 of SE/4) and the East Half of the Southeast Quarter of the Southwest Quarter (E/2 of SE/4 of SW/4) of Section 20; and

WHEREAS, pursuant to the provisions of said referenced Oil, Gas and Hydrocarbon Lease, Smith Production Company has drilled and completed on said Oil, Gas and Hydrocarbon Lease identified above, the Smith Production Company, Estate of M. O. Miller, M.D. #1 Well bearing Well Serial No. 242905 ("Producing Well") in the Crab Lake Field of Cameron Parish, Louisiana, completing said Well as a gas well, which subject well is capable of producing gas and/or gas condensate but which minerals are not currently being produced while a

production pipeline is either being secured and/or constructed; and

WHEREAS, the referenced Oil, Gas and Hydrocarbon Lease including but not limited to Sections 3, 4, 5, 7 and 8 requires Lessee to allocate oil, gas and hydrocarbon lease acreage to the gas or gas condensate well not then being maintained by other production or by operations, for a designated unit of 160 acres surrounding such shut-in well to be considered as a *Production Unit*.

NOW THEREFORE, in compliance with the provisions of the referenced Oil, Gas and Hydrocarbon Lease, Lessee, **Smith Production Company**, hereby allocates by designation the 160 acres depicted on Survey Plat attached as Exhibit A hereto as comprising the *Producing Unit* for the referenced *Producing Well* for all purposes necessary including but not limited to payment of shut-in rentals for the referenced *Producing Well*.

THUS DONE AND SIGNED by Lessee, **Smith Production Company**, this 20<sup>th</sup> day of October, 2011, before the undersigned Notary Public in the presence of the undersigned competent witnesses.

WITNESSES:

LESSEE:


**SMITH PRODUCTION COMPANY**

Sue Walters  
Printed Name: SUE WALTERS

By: P. M. McNames  
P. M. McNames, President

Nora Jones  
Printed Name: Nora Jones

Jane Haddad  
NOTARY PUBLIC



R 5 W

19

20

**SURFACE LOCATION**

NAD 1927 (South Zone)  
 X = 1,501,778'  
 Y = 386,604'

Nelson Oil Corp.  $\emptyset^4$

21

Estate of M.O. Miller, M.D.

Forest Oil Co.  $\emptyset^6$

Forest Oil Co.  $\emptyset^{12-D}$

**160 ACRE  
 PRODUCTION UNIT**

Smith Production  
 Company

Meer Oil Dev., Inc.  $\emptyset^1$

Fortuna Energy Corp.  $\emptyset^1$

**P.O.B.**

NAD 1927 (South Zone)  
 X = 1,499,967'  
 Y = 384,963'

15

S

30

29

Forest Oil Co.  $\emptyset^{3-6}$

28

Estate of M.O. Miller, M.D.


**BOTTOM HOLE LOCATION**

NAD 1927 (South Zone)  
 X = 1,501,826'  
 Y = 385,615'

COURSE	BEARING	DISTANCE
1	N 01°15'31" E	2346.67'
2	S 88°54'50" E	2970.01'
3	S 01°15'31" W	2346.67'
4	N 88°54'50" W	2970.01'

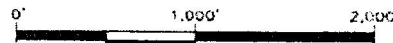
NGS Mon  
 "FRONT"

**"EXHIBIT A"**  
**SMITH PRODUCTION COMPANY**  
**160 ACRE PRODUCTION UNIT**



C. L. JACK STELLY, P.L.S.  
 REGISTERED LAND SURVEYOR NO. 358  
 STATE OF LOUISIANA  
 C. L. JACK STELLY & ASSOCIATES, INC.  
 LAFAYETTE, LOUISIANA  
 FILE NO. 19-452-01-R1-DWG

CAMERON PARISH, LOUISIANA



SCALE 1" = 1,000'

OCTOBER 20, 2011

State of Louisiana §  
Parish of Cameron §  
Office of Cameron Parish  
Clerk of Court  
38th Judicial Dist. Court

I hereby certify that the attached document is a  
true and correct copy of the orig  
filed on 11-08 recorded 2011  
File # 324259 ✓ page \_\_\_\_\_  
Conveyance Book \_\_\_\_\_ page \_\_\_\_\_  
Mortgage Book \_\_\_\_\_ page \_\_\_\_\_  
Bk. \_\_\_\_\_

In testimony whereof, witness my official seal  
on 11-08 2011  
By Susan Rocco  
Deputy Clerk of Court