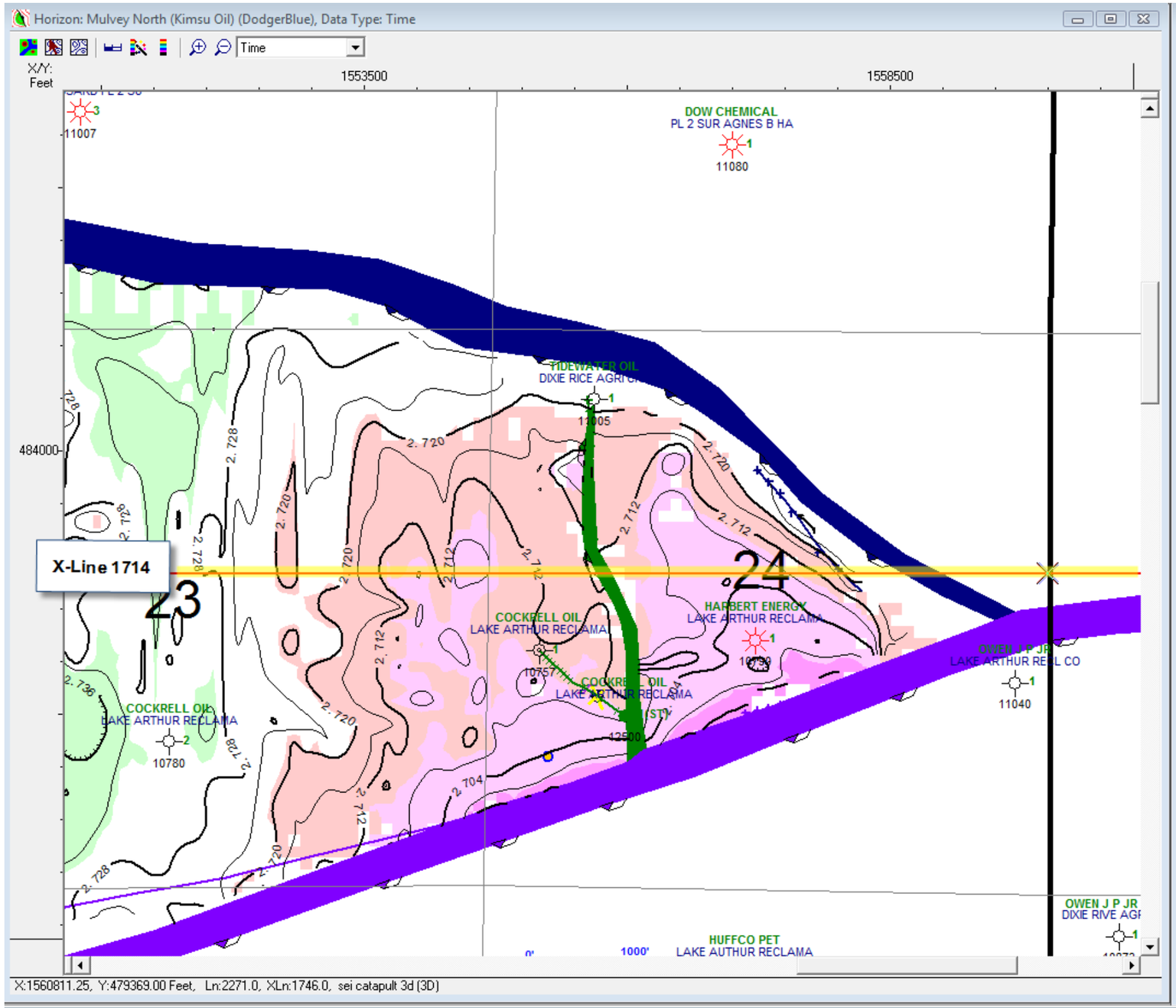
Horizon: Mulvey North (Kimsu Oil) (DodgerBlue), Data Type: Time
Time
X/Y:
Feet
1553500
1558500
484000
DOW CHEMICAL
PL 2 SUR AGNES B HA
11080
11007
TIDEWATER OIL
DIXIE RICE AGRIC
11005
X-Line 1714
23
24
COCKRELL OIL
LAKE ARTHUR RECLAMA
10780
COCKRELL OIL
LAKE ARTHUR RECLAMA
10757
HARBERT ENERGY
LAKE ARTHUR RECLAMA
OWEN J P JR
LAKE ARTHUR RECL CO
11040
OWEN J P JR
DIXIE RIVE AGI
HUFFCO PET
LAKE AUTHUR RECLAMA
1000'
X:1560811.25, Y:479369.00 Feet, Ln:2271.0, XLn:1746.0, sei catapult 3d (3D)


sei catapult 3d Crossline 1714.0, Amplitudes
*Amplitudes (Time)
3
Ln: 2180.0 2200.0 2220.0 2240.0 2260.0
XLn: 1714.0 1714.0 1714.0 1714.0 1714.0
2.400
2.500
2.600
2.700
2.900
3.000
3.100
3.200
Mulvey Sand
X:1559997.70, Y:482836.00 Feet, Ln:2263.0, XLn:1714.0, T:3.188, A:-59023344.00, sei catapult 3d

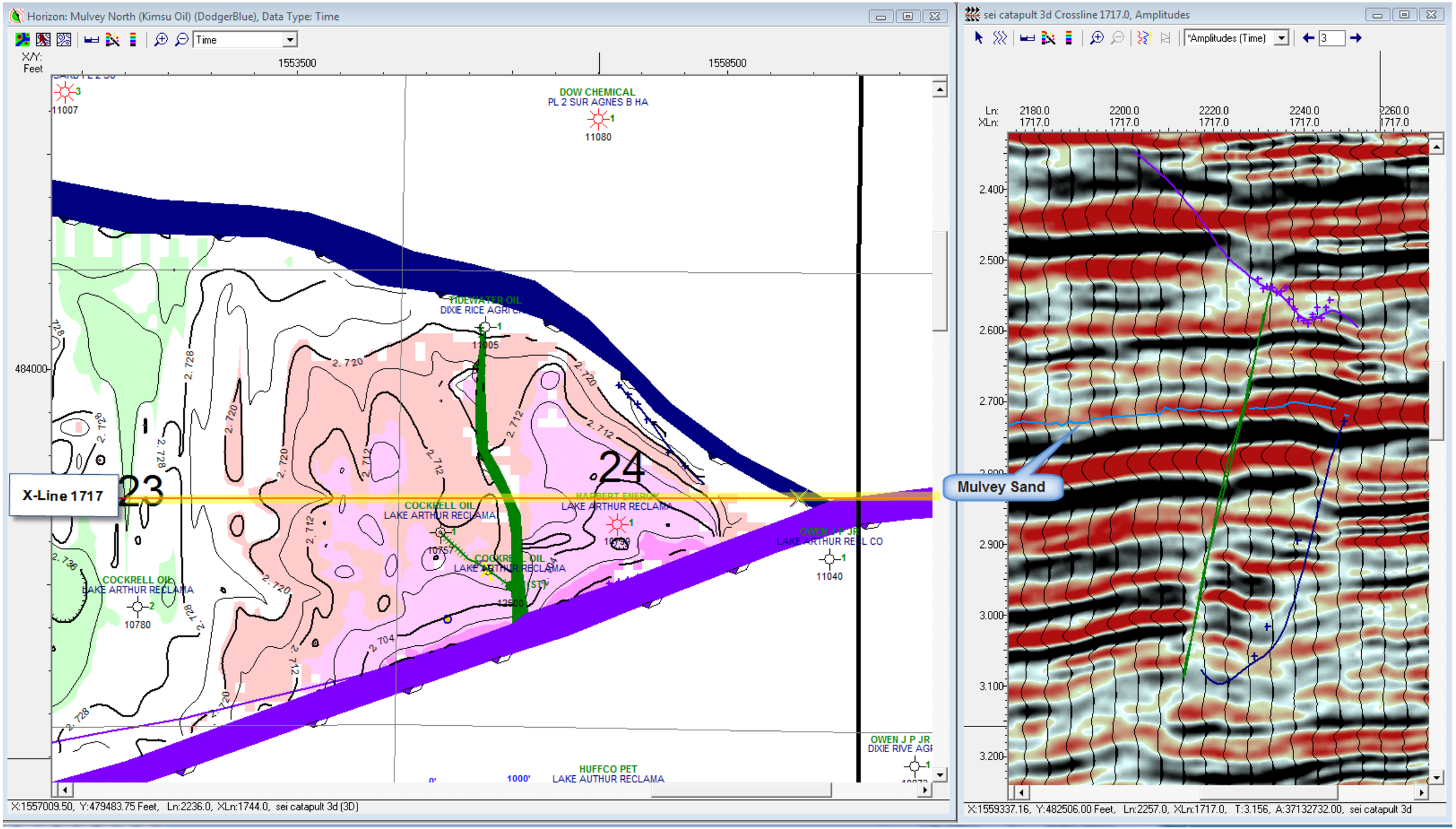
Horizon: Mulvey North (Kimsu Oil) (DodgerBlue), Data Type: Time
Time
X/Y: Feet
1553500
1558500
484000
DOW CHEMICAL
PL 2 SUR AGNES B HA
11080
11007
TIDEWATER OIL
DIXIE RICE AGRI
11005
X-Line 1717
23
24
COCKRELL OIL
LAKE ARTHUR RECLAMA
10780
COCKRELL OIL
LAKE ARTHUR RECLAMA
10757
HARBERT ENERGY
LAKE ARTHUR RECLAMA
OWEN J P JR
LAKE ARTHUR REEL CO
11040
OWEN J P JR
DIXIE RIVE AGI
HUFFCO PET
LAKE AUTHUR RECLAMA
1000'
X:1557009.50, Y:479483.75 Feet, Ln:2236.0, XLn:1744.0, sei catapult 3d (3D)
sei catapult 3d Crossline 1717.0, Amplitudes
*Amplitudes (Time)
Ln: 2180.0 2200.0 2220.0 2240.0 2260.0
XLn: 1717.0 1717.0 1717.0 1717.0 1717.0
2.400
2.500
2.600
2.700
2.900
3.000
3.100
3.200
Mulvey Sand
X:1559337.16, Y:482506.00 Feet, Ln:2257.0, XLn:1717.0, T:3.156, A:37132732.00, sei catapult 3d

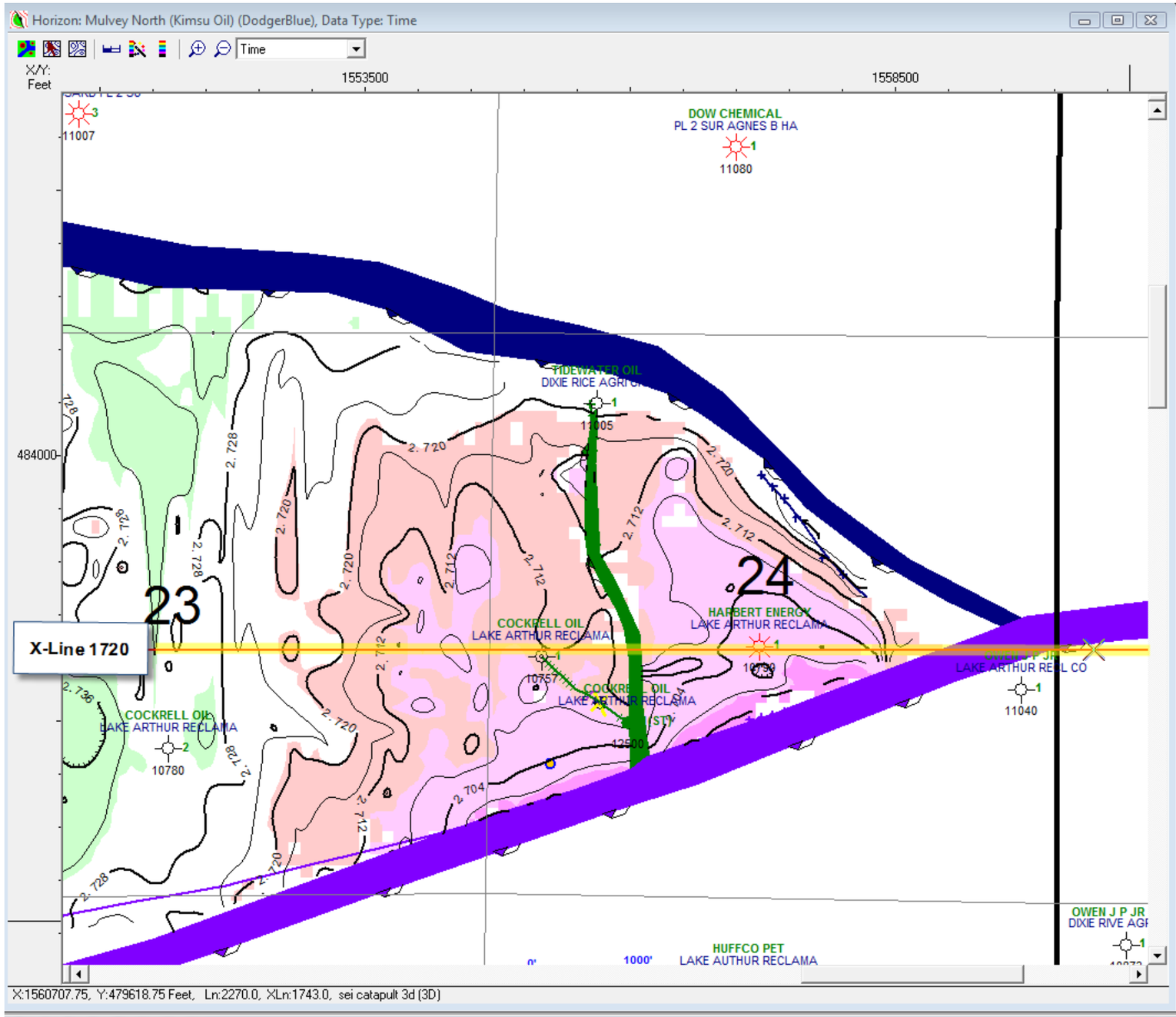

X:1560707.75, Y:479618.75 Feet, Ln:2270.0, XLn:1743.0, sei catapult 3d (3D)

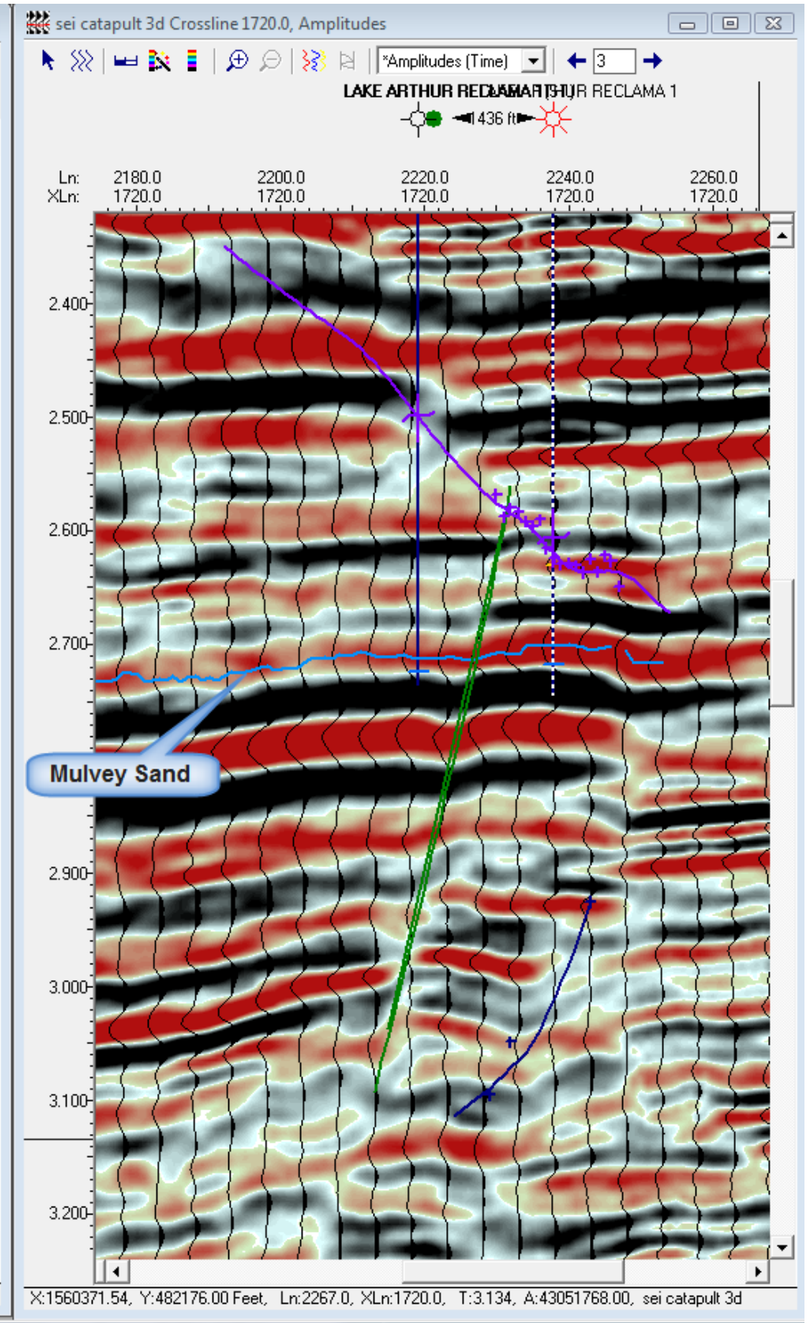

X:1560371.54, Y:482176.00 Feet, Ln:2267.0, XLn:1720.0, T:3.134, A:43051768.00, sei catapult 3d

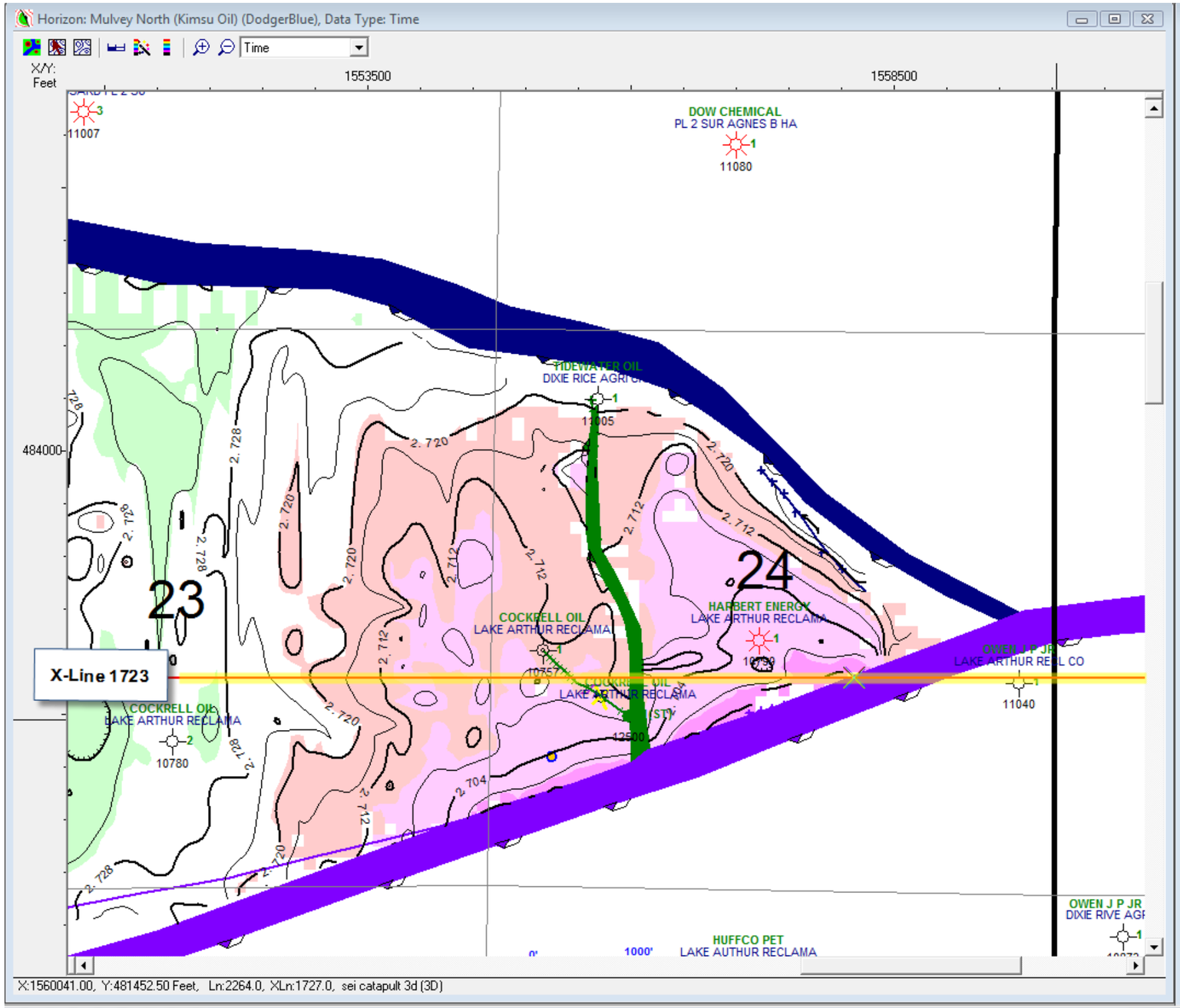
Horizon: Mulvey North (Kimsu Oil) (DodgerBlue), Data Type: Time
Time
X/Y:
Feet
1553500
1558500
484000
DOW CHEMICAL
PL 2 SUR AGNES B HA
11080
11007
TIDEWATER OIL
DIXIE RICE AGRIC
11005
23
24
X-Line 1723
COCKRELL OIL
LAKE ARTHUR RECLAMA
10780
COCKRELL OIL
LAKE ARTHUR RECLAMA
HARBERT ENERGY
LAKE ARTHUR RECLAMA
OWEN J P JR
LAKE ARTHUR RECL CO
11040
OWEN J P JR
DIXIE RIVE AGR
HUFFCO PET
LAKE AUTHUR RECLAMA
1000'
X:1560041.00, Y:481452.50 Feet, Ln:2264.0, XLn:1727.0, sei catapult 3d (3D)


sei catapult 3d Crossline 1723.0, Amplitudes
*Amplitudes (Time)
3
LAKE ARTHUR RECL
3725 ft
Ln: 2180.0 2200.0 2220.0 2240.0 2260.0
XLn: 1723.0 1723.0 1723.0 1723.0 1723.0
2.400
2.500
2.600
2.700
2.800
3.000
3.100
3.200
Mulvey Sand
X:1558126.94, Y:481846.00 Feet, Ln:2246.0, XLn:1723.0, T:2.905, A:60210080.00, sei catapult 3d

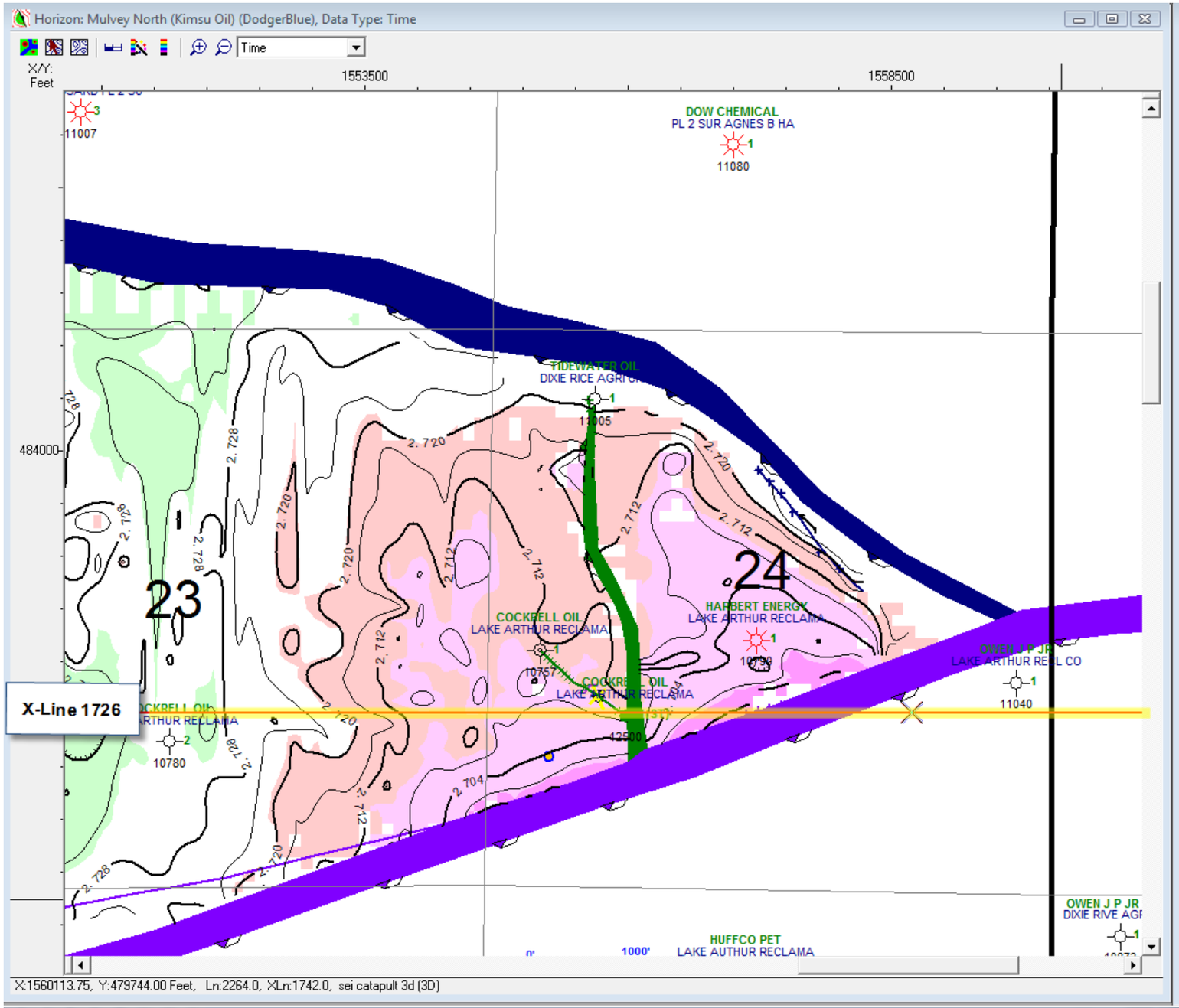
Horizon: Mulvey North (Kimsu Oil) (DodgerBlue), Data Type: Time
Time
X/Y:
Feet
1553500
1558500
484000
DOW CHEMICAL
PL 2 SUR AGNES B HA
11080
11007
TIDEWATER OIL
DIXIE RICE AGRIC
11005
23
24
COCKRELL OIL
LAKE ARTHUR RECLAMA
HARBERT ENERGY
LAKE ARTHUR RECLAMA
OWEN J P JR
LAKE ARTHUR RECL CO
11040
10780
12500
X-Line 1726
OWEN J P JR
DIXIE RIVE AGF
HUFFCO PET
LAKE AUTHUR RECLAMA
1000'
2.720
2.728
2.712
2.704
X:1560113.75, Y:479744.00 Feet, Ln:2264.0, XLn:1742.0, sei catapult 3d (3D)


sei catapult 3d Crossline 1726.0, Amplitudes
*Amplitudes (Time)
3
LAKE ARTHUR RECLAMA 2
LAKE ARTHUR RECLAMA 1(ST)
LAKE ARTHUR RECL
4333 ft
3725 ft
Ln:
XLn:
2180.0
2200.0
2220.0
2240.0
2260.0
1726.0
2.400
2.500
2.600
2.700
2.900
3.000
3.100
3.200
Mulvey Sand
X:1558698.79, Y:481516.00 Feet, Ln:2251.0, XLn:1726.0, T:3.076, A:-42663304.00, sei catapult 3d

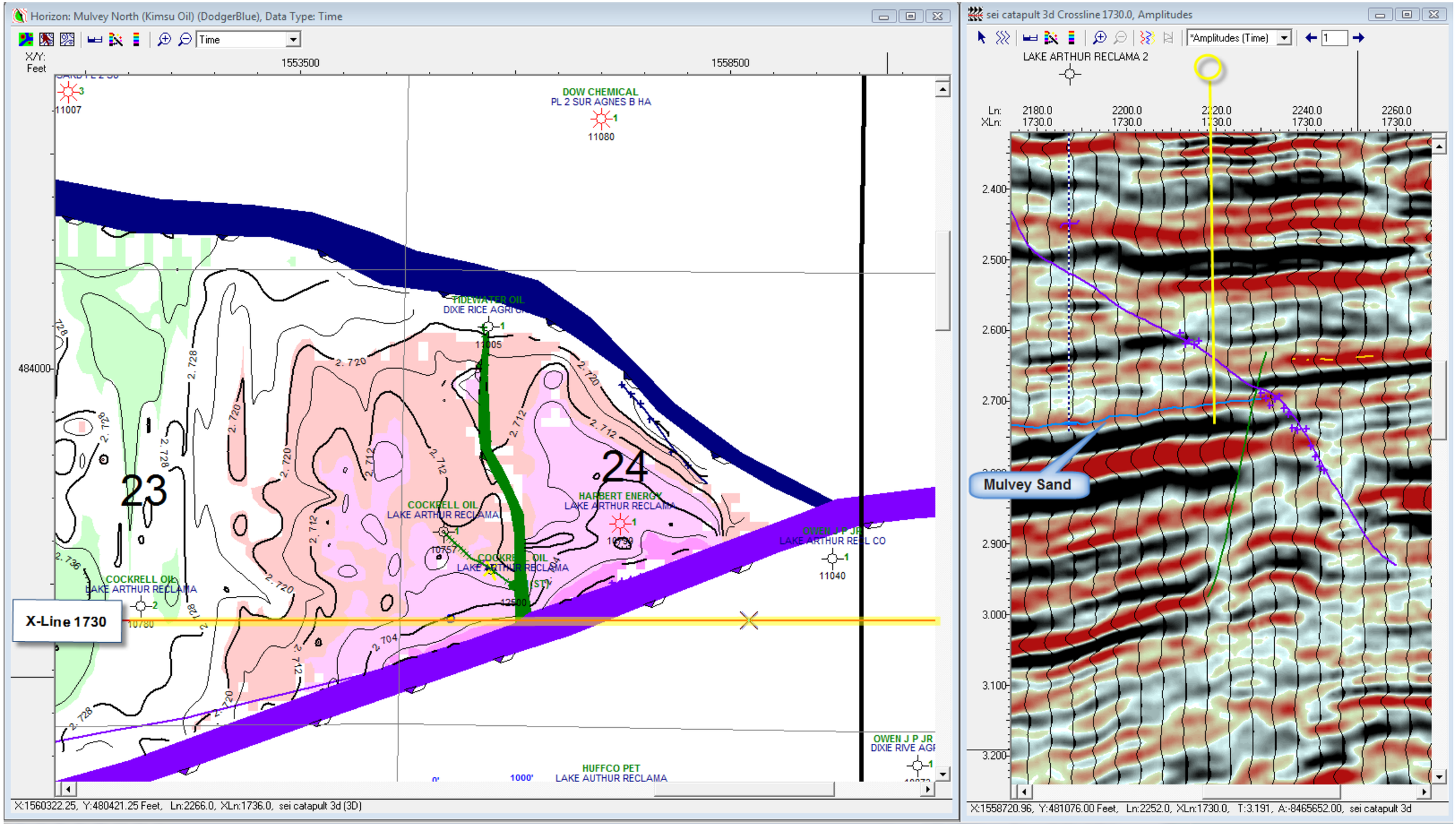
Horizon: Mulvey North (Kimsu Oil) (DodgerBlue), Data Type: Time
Time
X/Y: Feet
1553500
1558500
484000
DOW CHEMICAL
PL 2 SUR AGNES B HA
11080
11007
TIDEWATER OIL
DIXIE RICE AGRI
11005
23
24
COCKRELL OIL
LAKE ARTHUR RECLAMA
HARBERT ENERGY
LAKE ARTHUR RECLAMA
OWEN J P JR
LAKE ARTHUR REAL CO
11040
X-Line 1730
HUFFCO PET
LAKE AUTHUR RECLAMA
OWEN J P JR
DIXIE RIVE AGR
1000'
X:1560322.25, Y:480421.25 Feet, Ln:2266.0, XLn:1736.0, sei catapult 3d (3D)
sei catapult 3d Crossline 1730.0, Amplitudes
*Amplitudes (Time)
LAKE ARTHUR RECLAMA 2
Ln: 2180.0 2200.0 2220.0 2240.0 2260.0
XLn: 1730.0 1730.0 1730.0 1730.0 1730.0
2.400
2.500
2.600
2.700
2.900
3.000
3.100
3.200
Mulvey Sand
X:1558720.96, Y:481076.00 Feet, Ln:2252.0, XLn:1730.0, T:3.191, A:-8465652.00, sei catapult 3d

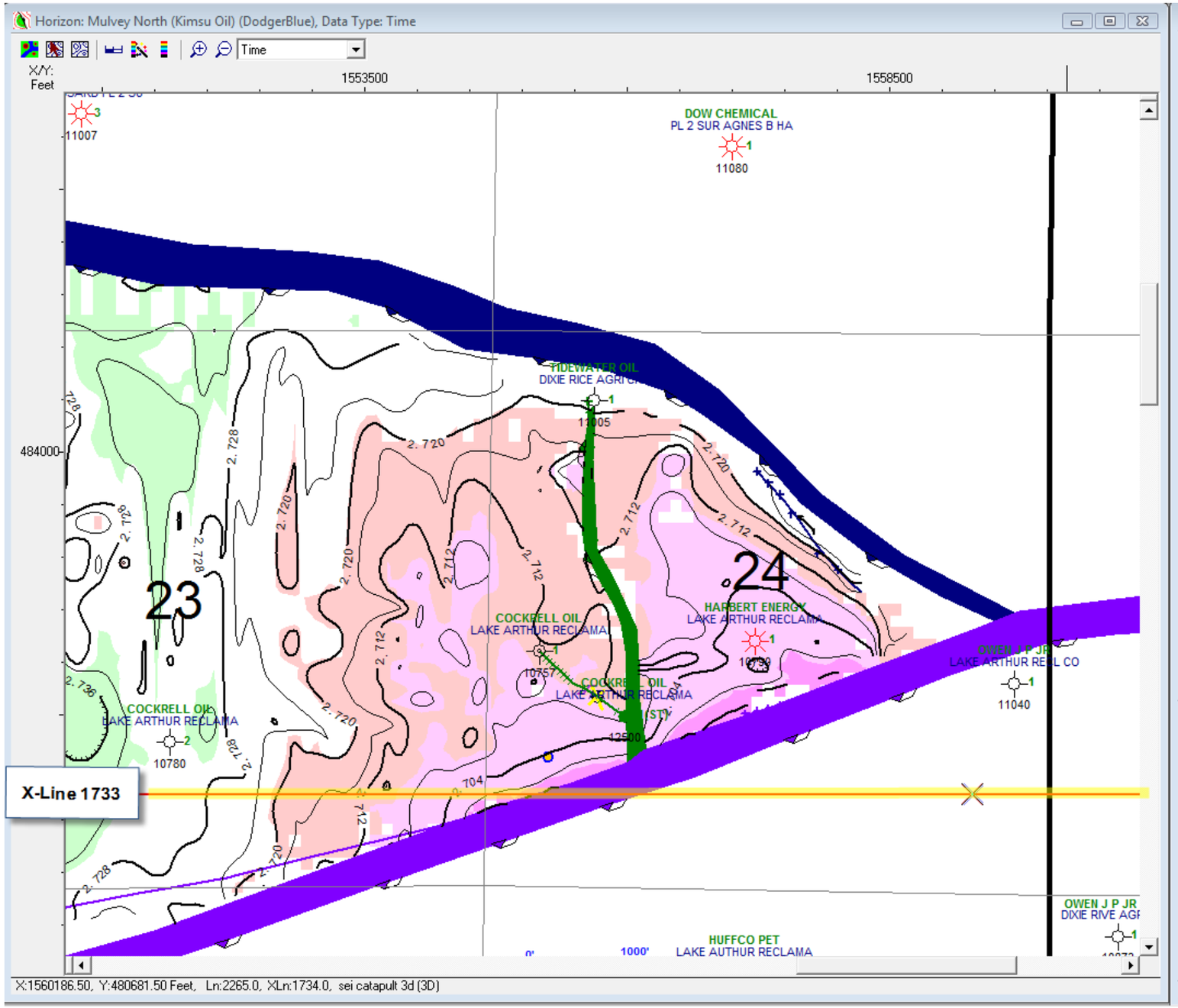
Horizon: Mulvey North (Kimsu Oil) (DodgerBlue), Data Type: Time
Time
X/Y:
Feet
1553500
1558500
484000
DOW CHEMICAL
PL 2 SUR AGNES B HA
11080
11007
TIDEWATER OIL
DIXIE RICE AGRI
11005
23
24
COCKRELL OIL
LAKE ARTHUR RECLAMA
10780
COCKRELL OIL
LAKE ARTHUR RECLAMA
10757
HARBERT ENERGY
LAKE ARTHUR RECLAMA
10790
OWEN J P JR
LAKE ARTHUR RECL CO
11040
12500
X-Line 1733
OWEN J P JR
DIXIE RIVE AGI
HUFFCO PET
LAKE AUTHUR RECLAMA
0'
1000'
X:1560186.50, Y:480681.50 Feet, Ln:2265.0, XLn:1734.0, sei catapult 3d (3D)

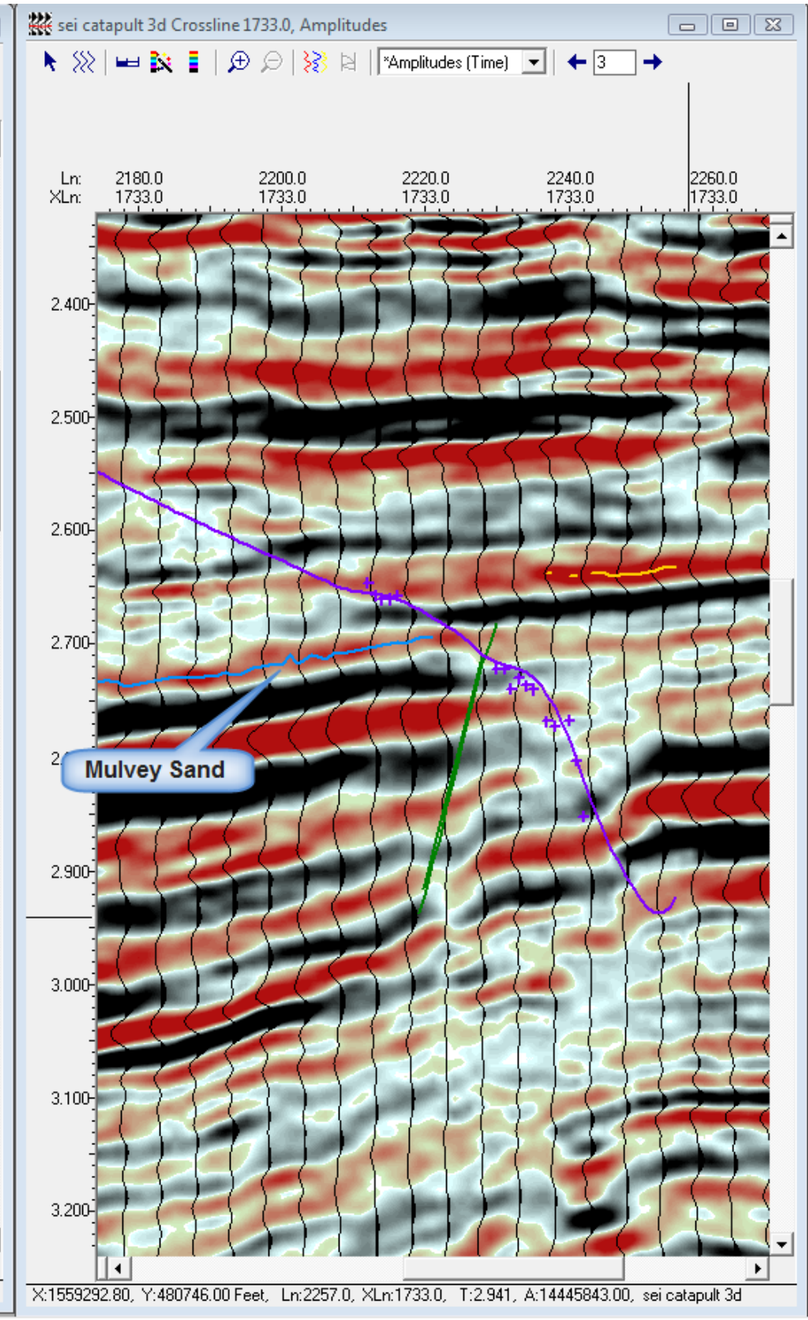
sei catapult 3d Crossline 1733.0, Amplitudes
*Amplitudes (Time)
3
Ln:
XLn:
2180.0
1733.0
2200.0
1733.0
2220.0
1733.0
2240.0
1733.0
2260.0
1733.0
2.400
2.500
2.600
2.700
2.900
3.000
3.100
3.200
Mulvey Sand
X:1559292.80, Y:480746.00 Feet, Ln:2257.0, XLn:1733.0, T:2.941, A:14445843.00, sei catapult 3d

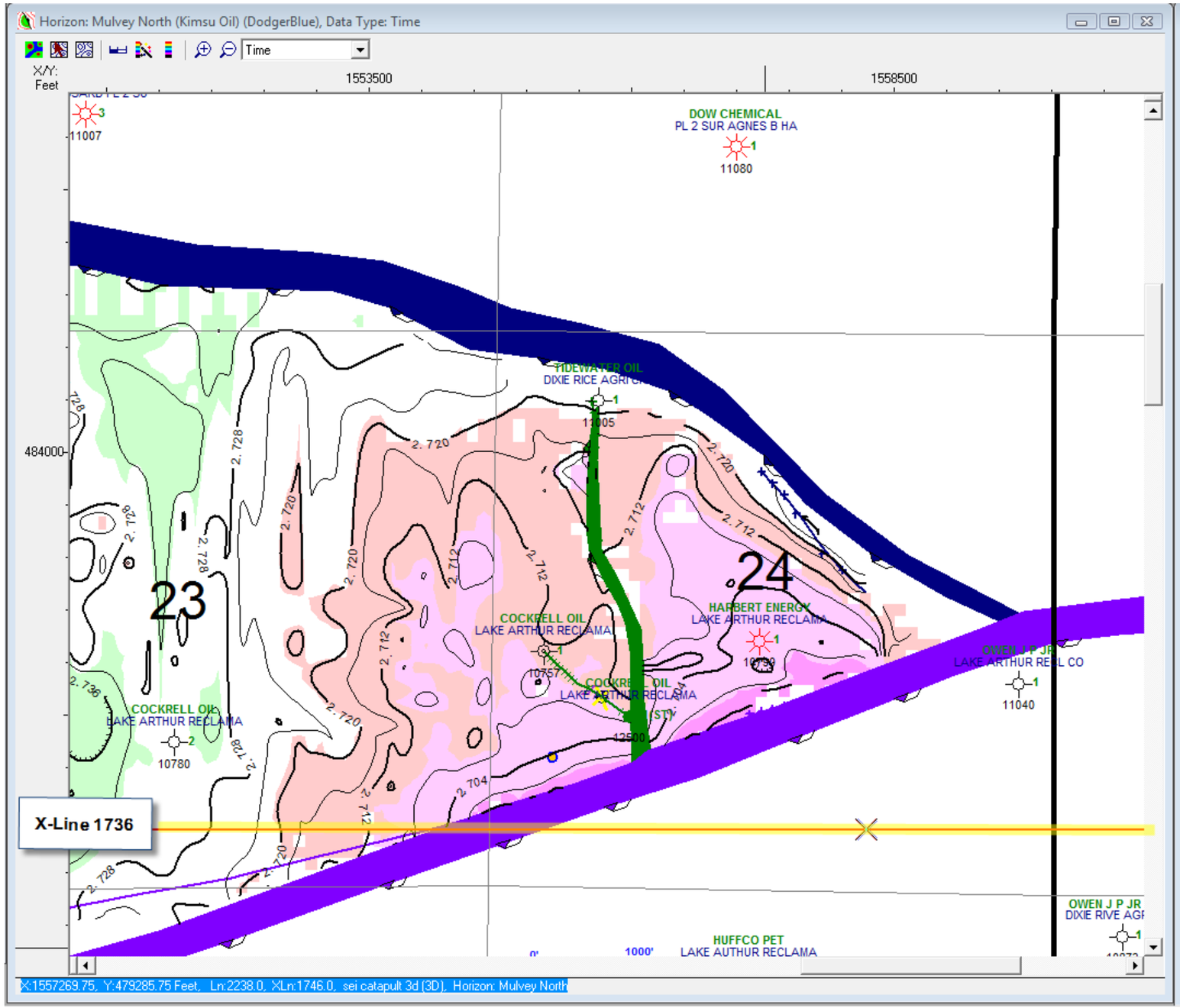
Horizon: Mulvey North (Kimsu Oil) (DodgerBlue), Data Type: Time
Time
X/Y:
Feet
1553500
1558500
484000
DOW CHEMICAL
PL 2 SUR AGNES B HA
11080
11007
TIDEWATER OIL
DIXIE RICE AGRI
11005
23
24
COCKRELL OIL
LAKE ARTHUR RECLAMA
10780
COCKRELL OIL
LAKE ARTHUR RECLAMA
10757
HARBERT ENERGY
LAKE ARTHUR RECLAMA
10799
OWEN J P JR
LAKE ARTHUR REAL CO
11040
OWEN J P JR
DIXIE RIVE AGR
HUFFCO PET
LAKE AUTHUR RECLAMA
1000'
X-Line 1736
X:1557269.75, Y:479285.75 Feet, Ln:2238.0, XLn:1746.0, sei catapult 3d (3D), Horizon: Mulvey North

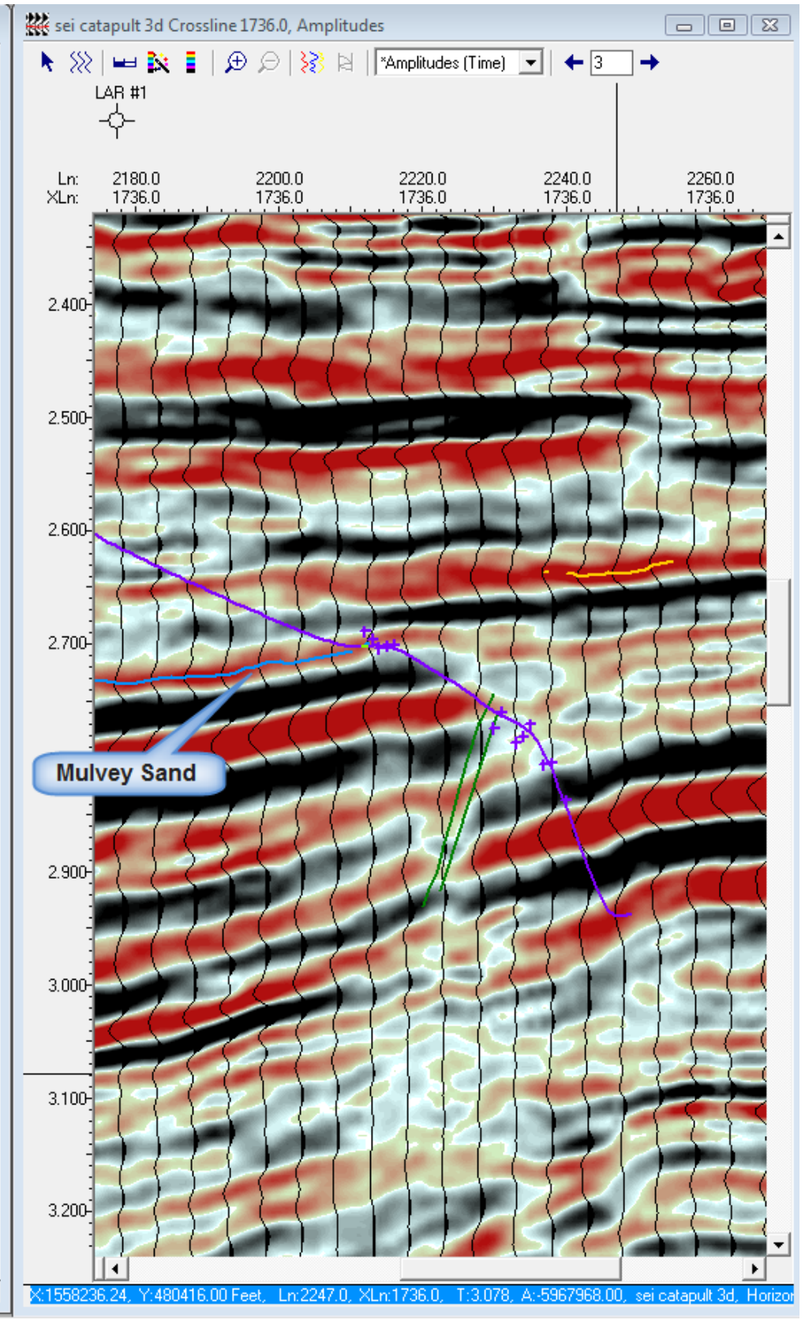
sei catapult 3d Crossline 1736.0, Amplitudes
*Amplitudes (Time)
3
LAR #1
Ln: 2180.0 2200.0 2220.0 2240.0 2260.0
XLn: 1736.0 1736.0 1736.0 1736.0 1736.0
2.400
2.500
2.600
2.700
2.900
3.000
3.100
3.200
Mulvey Sand
X:1558236.24, Y:480416.00 Feet, Ln:2247.0, XLn:1736.0, T:3.078, A:-5967968.00, sei catapult 3d, Horizon